
















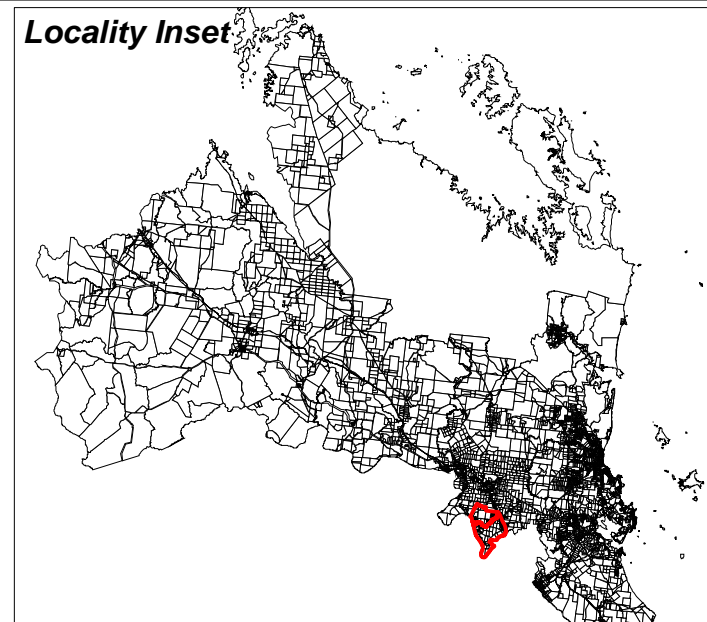
This publication has been produced by the Livingstone Shire Council and is based on cadastral data provided with the permission of the Department of Natural Resources

© 2000 State of Queensland (Department of Natural Resources) and Livingstone Shire Council

Map_1.wor

Source Information: GIS Data supplied by Livingstone Shire.

ZONES		PRECINCTS	
	Special Purpose	 R1	Residential 1
	Open Space	 R2	Residential 2
	Rural	 R3	Residential 3
	Residential		
	Comprehensive Development		
	Park Residential	 LI	Light Industry
	Business	 GI	General Industry
	Industry		
	Village		
	Yeppoon Central		



Planning Scheme 2005

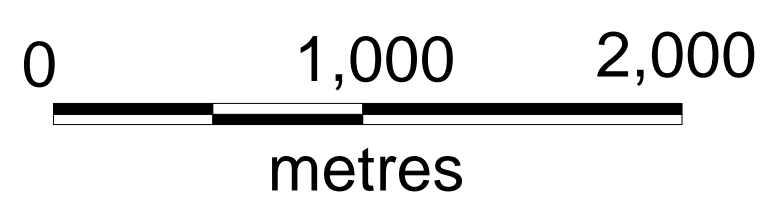
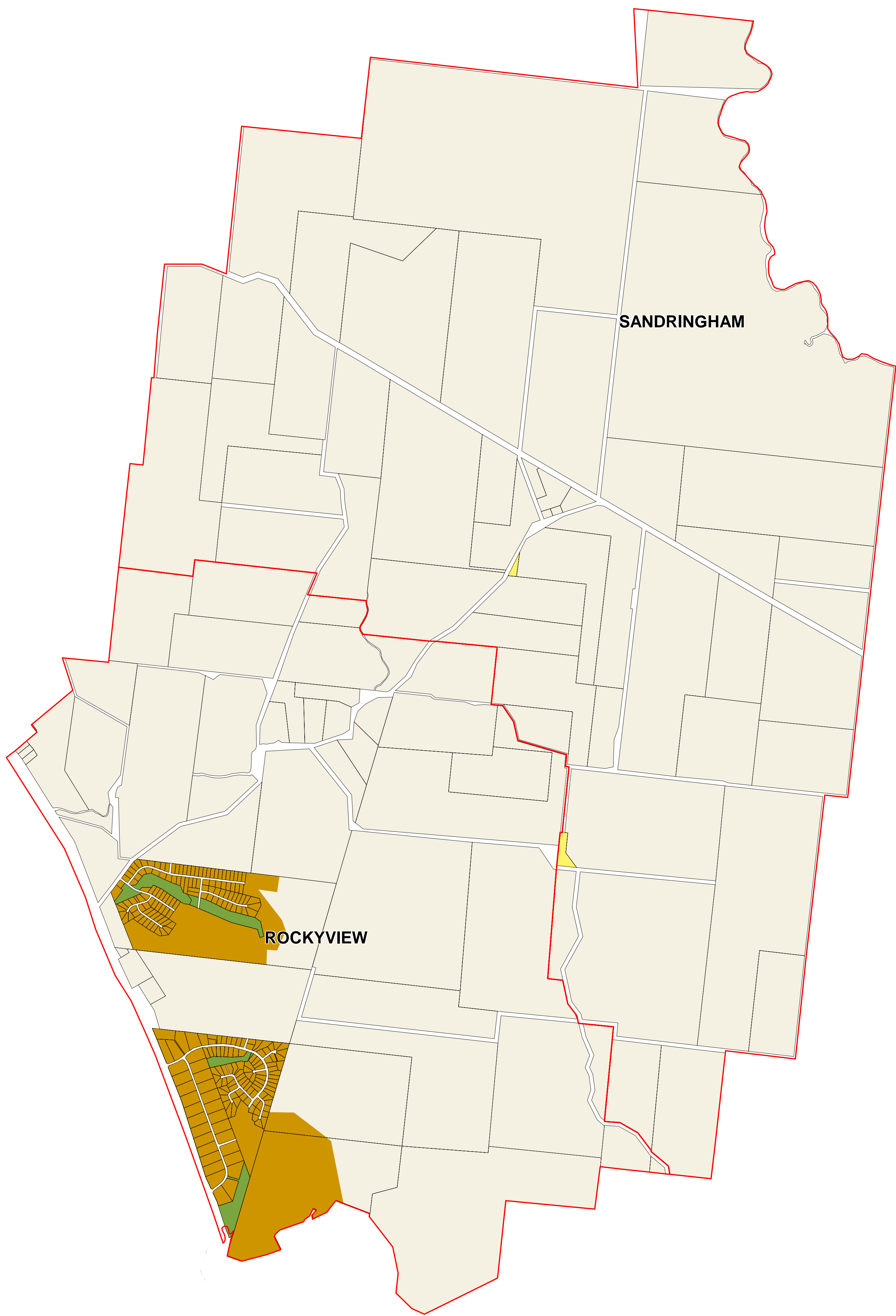
living for lifestyle

Zoning Map

Z1

Glenlee and Glendale

Commencement date: 17 October 2005


















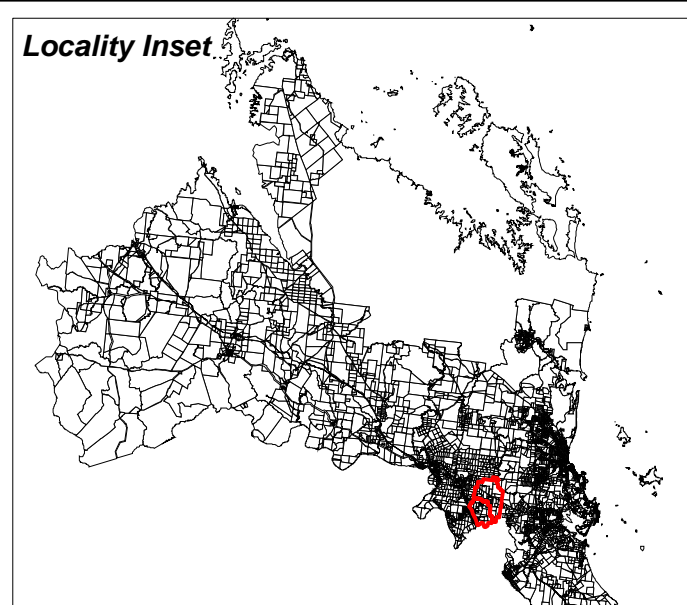
This publication has been produced by the Livingstone Shire Council and is based on cadastral data provided with the permission of the Department of Natural Resources

© 2000 State of Queensland (Department of Natural Resources) and Livingstone Shire Council

Map_2.wor

Source Information: GIS Data supplied by Livingstone Shire.

ZONES		PRECINCTS	
	Special Purpose	 R1	Residential 1
	Open Space	 R2	Residential 2
	Rural	 R3	Residential 3
	Residential		
	Comprehensive Development		
	Park Residential		
	Business	 LI	Light Industry
	Industry	 GI	General Industry
	Village		
	Yeppoon Central		



Planning Scheme 2005

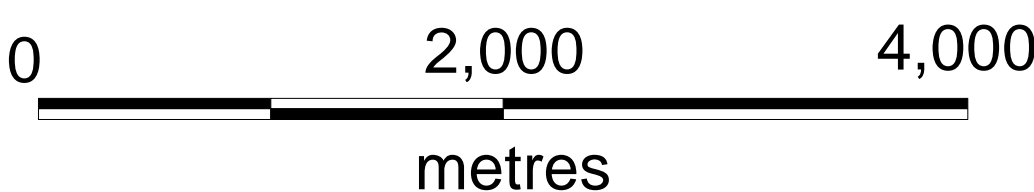
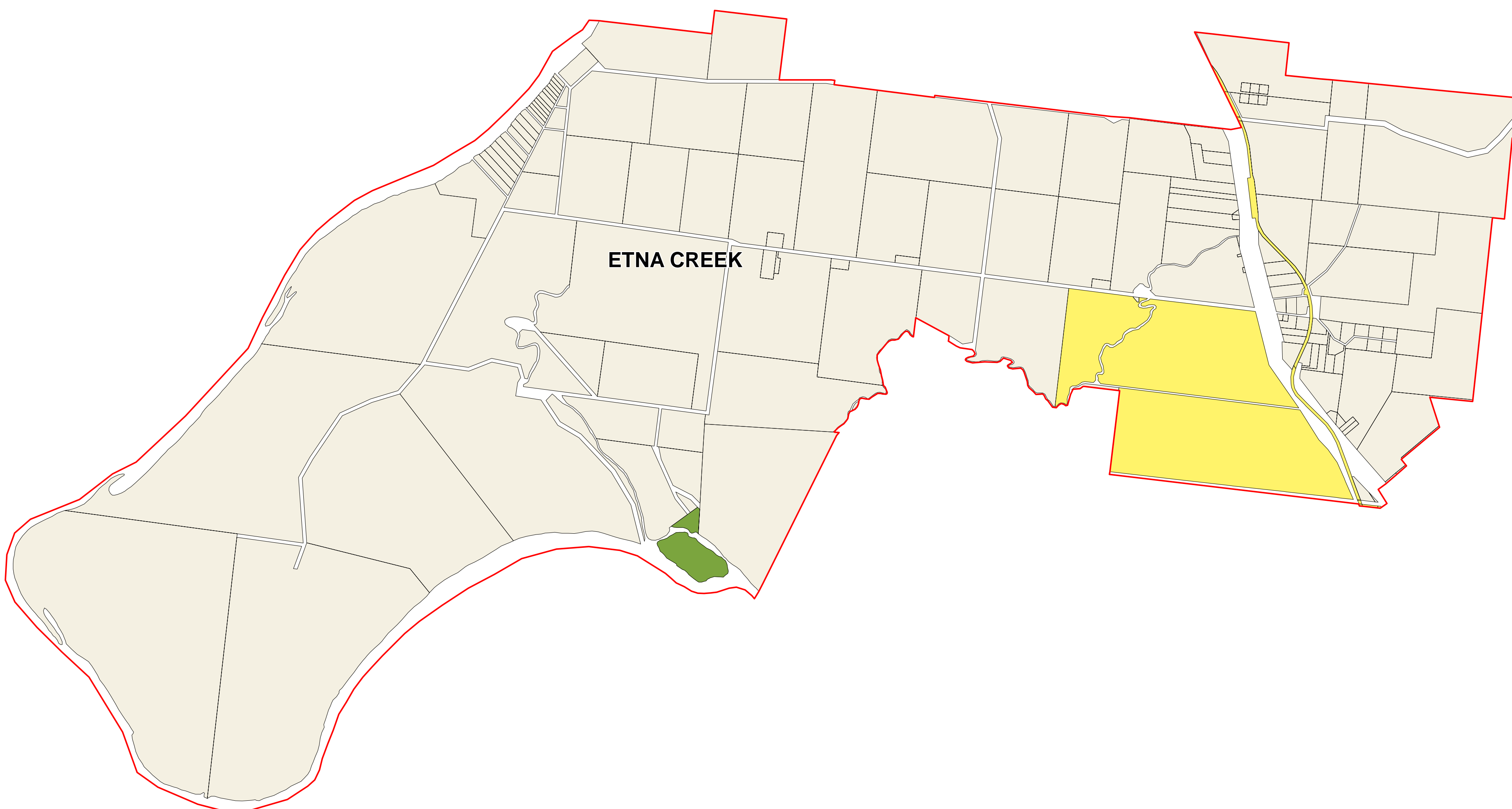
living for lifestyle

Zoning Map

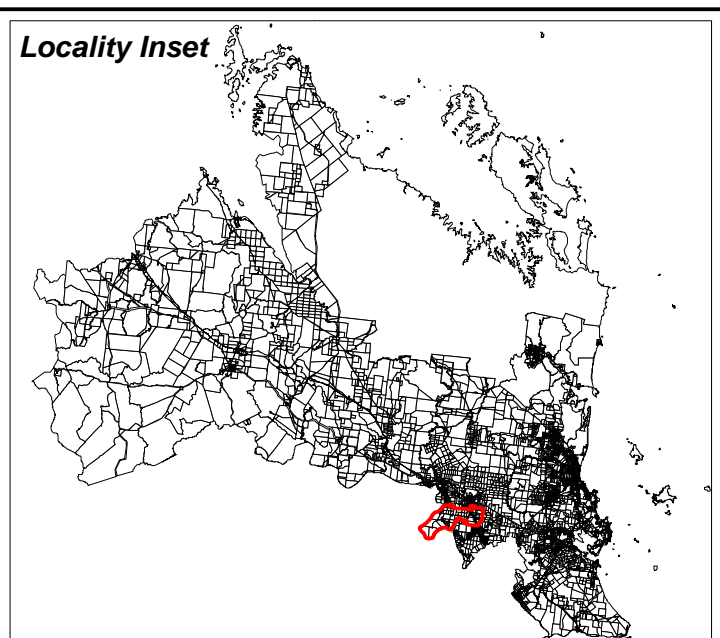
Z2


Sandringham and Rockyview

Commencement date: 17 October 2005



- | ZONES | PRECINCTS |
|---------------------------|---------------------|
| Special Purpose | R1 Residential 1 |
| Open Space | R2 Residential 2 |
| Rural | R3 Residential 3 |
| Residential | |
| Comprehensive Development | |
| Park Residential | |
| Business | LI Light Industry |
| Industry | GI General Industry |
| Village | |
| Yeppoon Central | |





Planning Scheme 2005

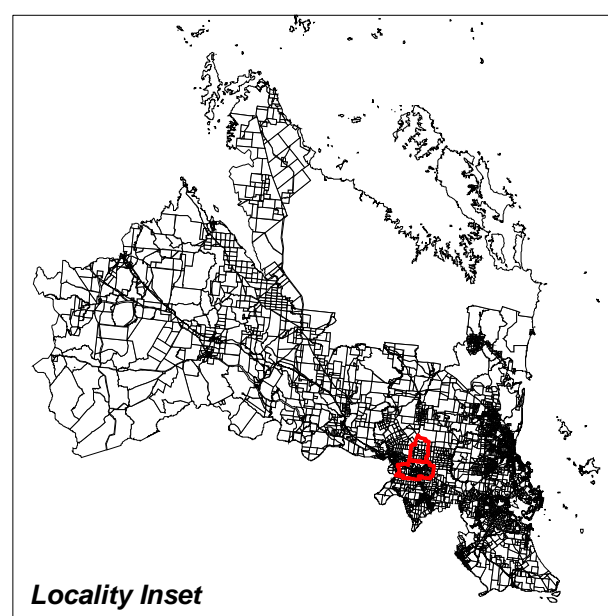
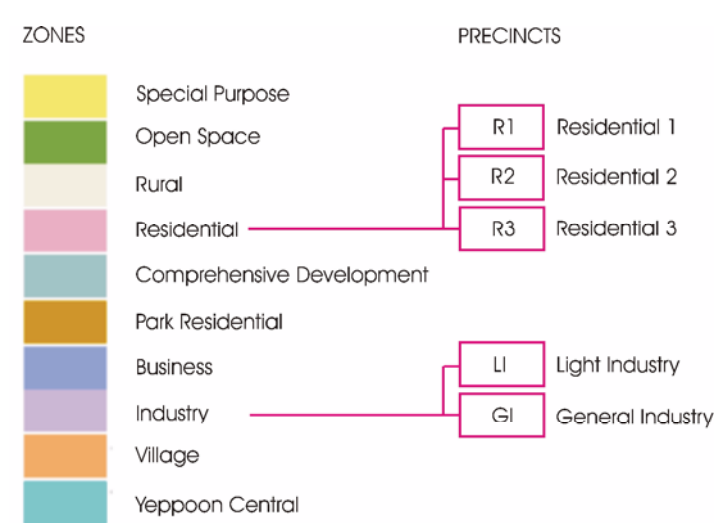
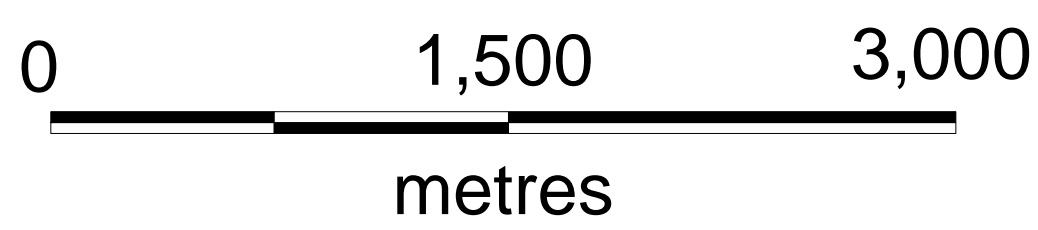
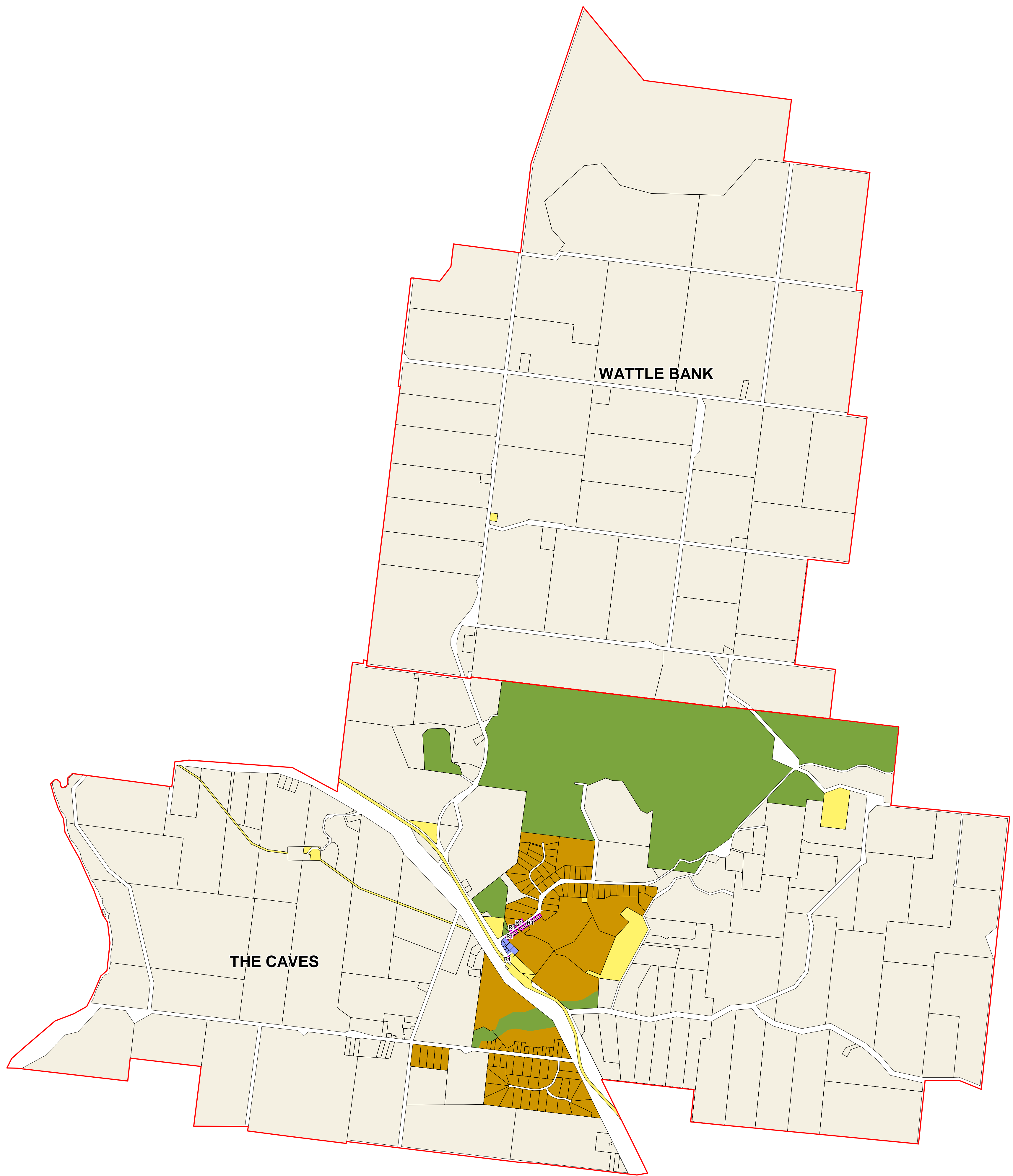
living for lifestyle


Zoning Map

Z3

Etna Creek

Commencement date: 17 October 2005





Planning Scheme 2005

living for lifestyle

Zoning Map
Z4

Wattle Bank and The Caves

Commencement date: 17 October 2005



North

This publication has been produced by the Livingstone Shire Council and is based on cadastral data provided with the permission of the Department of Natural Resources

© 2000 State of Queensland (Department of Natural Resources) and Livingstone Shire Council

Map_S.WOR

ZONES

- Special Purpose
- Open Space
- Rural
- Residential
- Comprehensive Development
- Park Residential
- Business
- Industry
- Village
- Yeppoon Central

PRECINCTS

- R1 Residential 1
- R2 Residential 2
- R3 Residential 3
- LI Light Industry
- GI General Industry

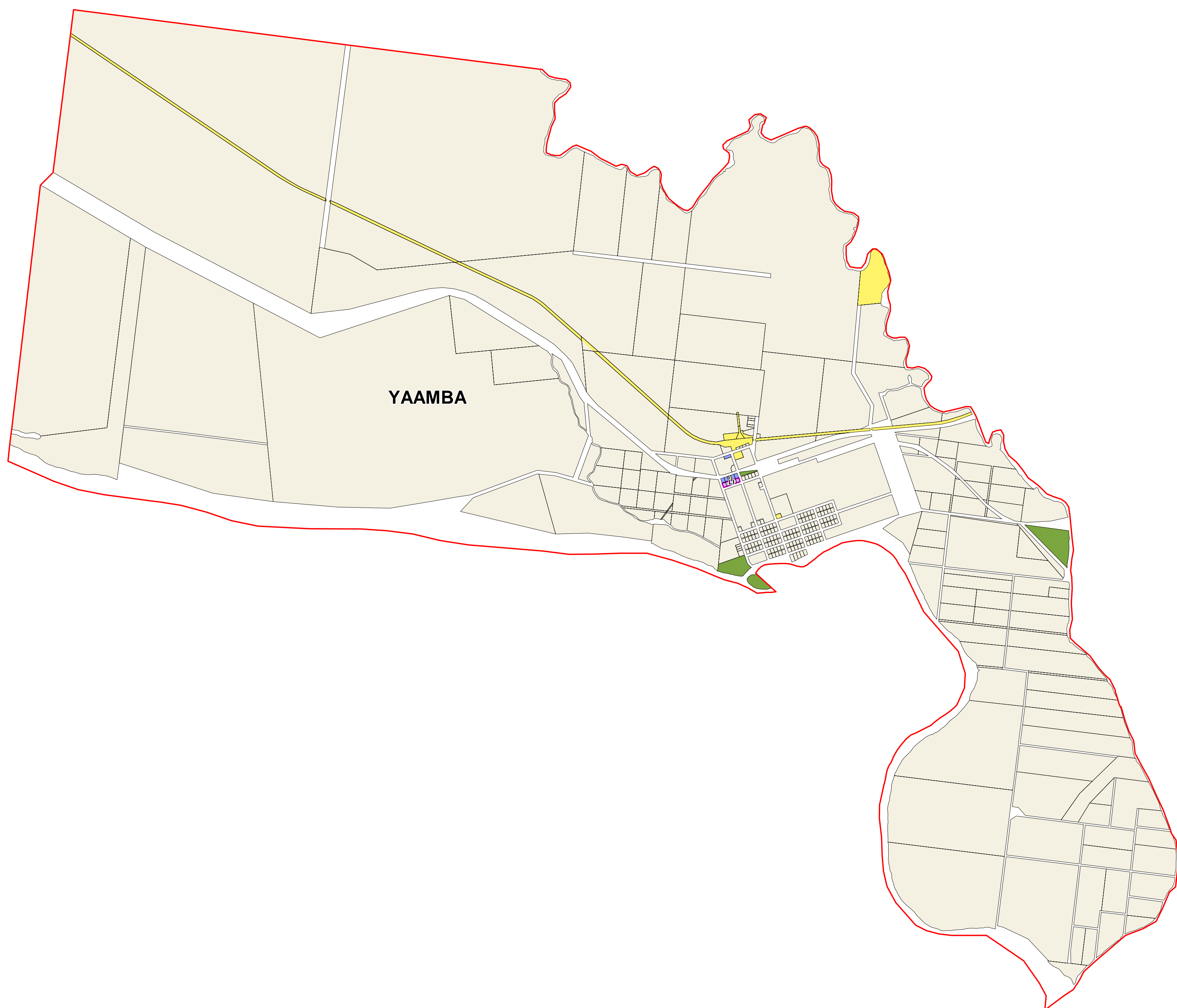
Locality Inset

Planning Scheme 2005

living for lifestyle

Zoning Map
Z5
Milman

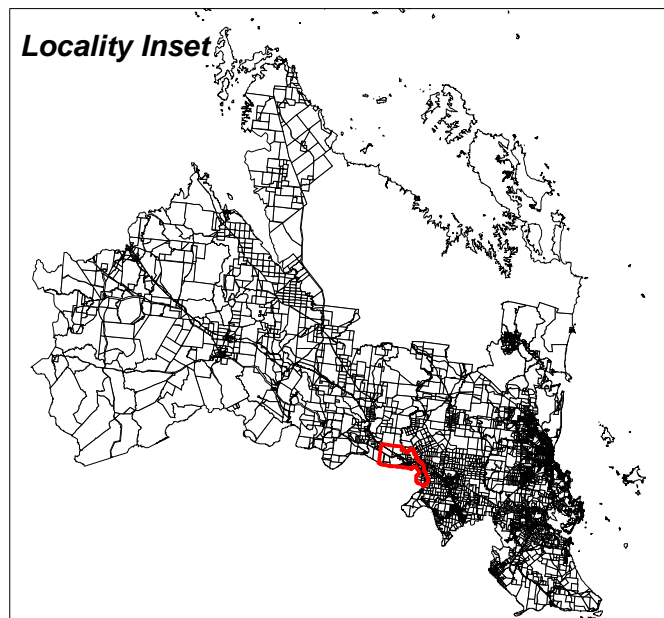
Commencement date: 17 October 2005



0 1,500 3,000
metres



ZONES		PRECINCTS	
	Special Purpose		Residential 1
	Open Space		Residential 2
	Rural		Residential 3
	Residential		
	Comprehensive Development		
	Park Residential		Light Industry
	Business		General Industry
	Industry		
	Village		
	Yeppoon Central		



Planning Scheme 2005

living for lifestyle

Zoning Map

Z6

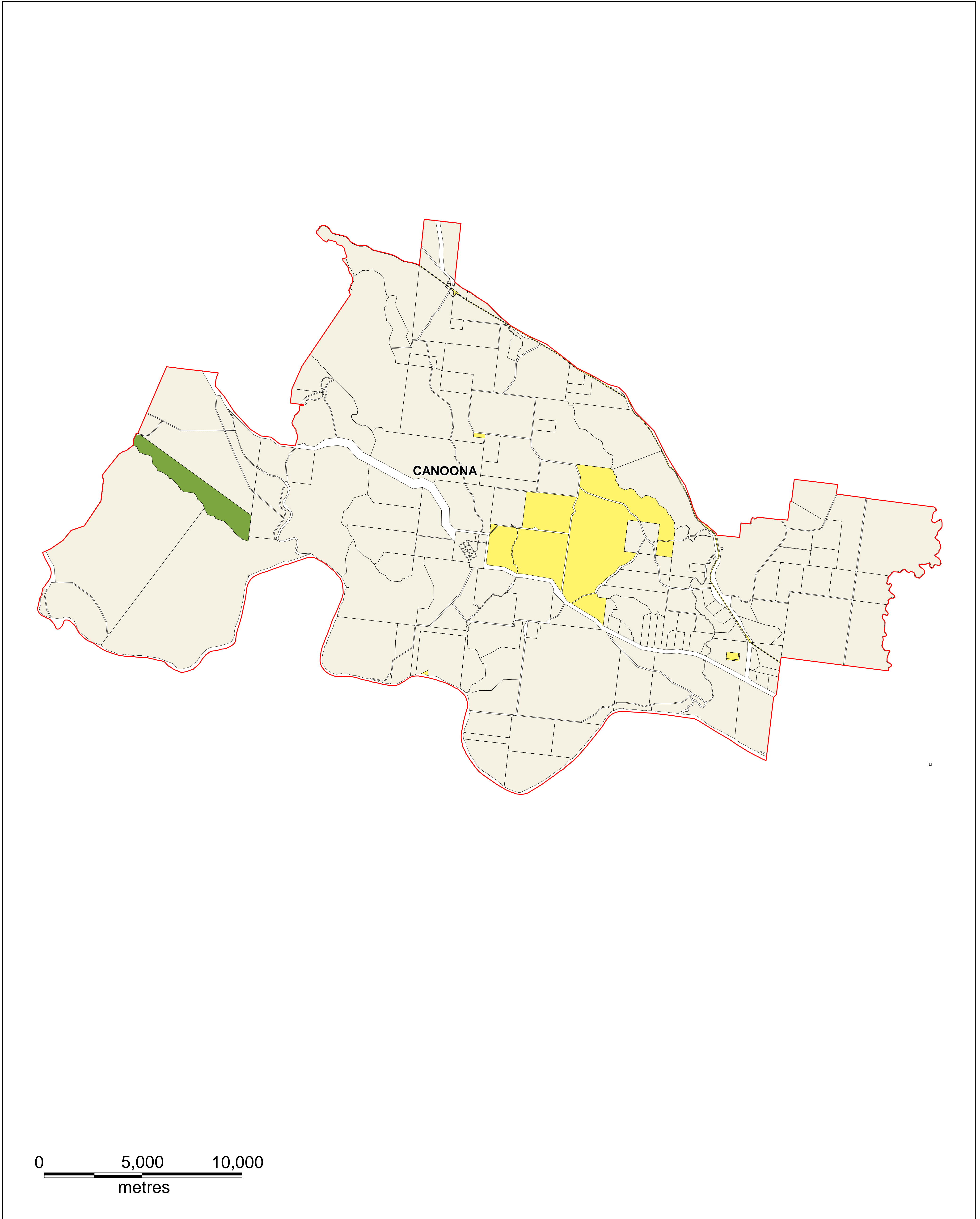
Yaamba

Commencement date: 17 October 2005

This publication has been produced by the Livingstone Shire Council and is based on cadastral data provided with the permission of the Department of Natural Resources
© 2000 State of Queensland (Department of Natural Resources) and Livingstone Shire Council

Map_6.WOR

Source Information: GIS Data supplied by Livingstone Shire



North

This publication has been produced by the Livingstone Shire Council and is based on cadastral data provided with the permission of the Department of Natural Resources

© 2000 State of Queensland (Department of Natural Resources) and Livingstone Shire Council

Map 7.WOR

ZONES

- Special Purpose
- Open Space
- Rural
- Residential
- Comprehensive Development
- Park Residential
- Business
- Industry
- Village
- Yeppoon Central

PRECINCTS

- R1 Residential 1
- R2 Residential 2
- R3 Residential 3
- LI Light Industry
- GI General Industry

Locality Inset

Planning Scheme 2005

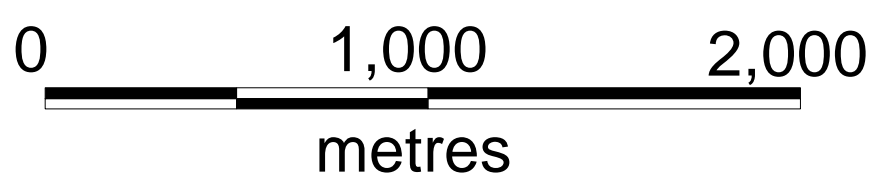
living for lifestyle
















Zoning Map

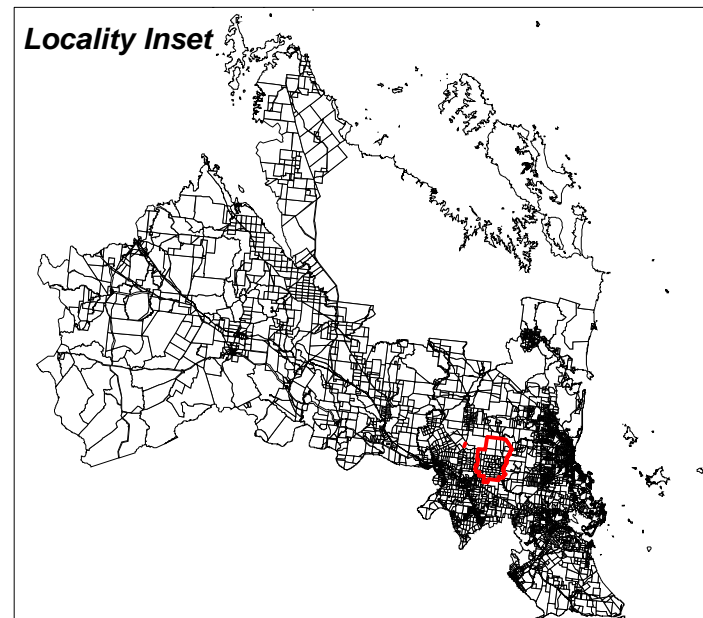
Z7


Canoona

Commencement date: 17 October 2005



ZONES		PRECINCTS	
	Special Purpose		R1 Residential 1
	Open Space		R2 Residential 2
	Rural		R3 Residential 3
	Residential		
	Comprehensive Development		
	Park Residential		LI Light Industry
	Business		GI General Industry
	Industry		
	Village		
	Veppoon Central		





Planning Scheme 2005

living for lifestyle

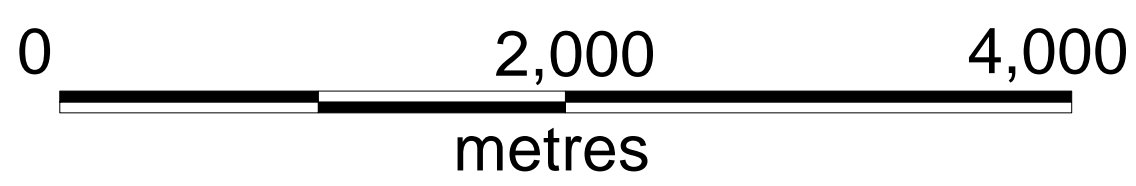
Zoning Map
Z8
Barmoya
















Commencement date: 17 October 2005

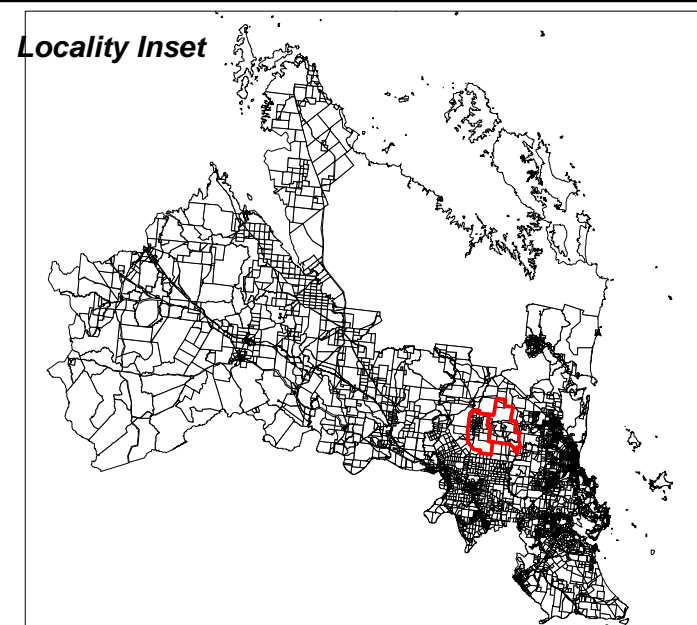
This publication has been produced by the Livingstone Shire Council and is based on cadastral data provided with the permission of the Department of Natural Resources


© 2000 State of Queensland (Department of Natural Resources) and Livingstone Shire Council

Map_8.WOR Source Information: GIS Data supplied by Livingstone Shire.



ZONES		PRECINCTS	
	Special Purpose		R1 Residential 1
	Open Space		R2 Residential 2
	Rural		R3 Residential 3
	Residential		
	Comprehensive Development		
	Park Residential		
	Business		LI Light Industry
	Industry		GI General Industry
	Village		
	Veppoon Central		





Planning Scheme 2005

living for lifestyle

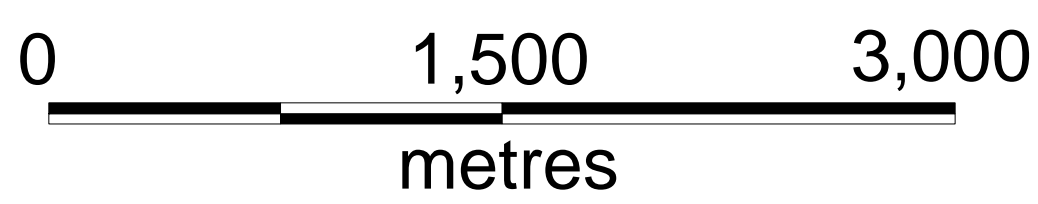
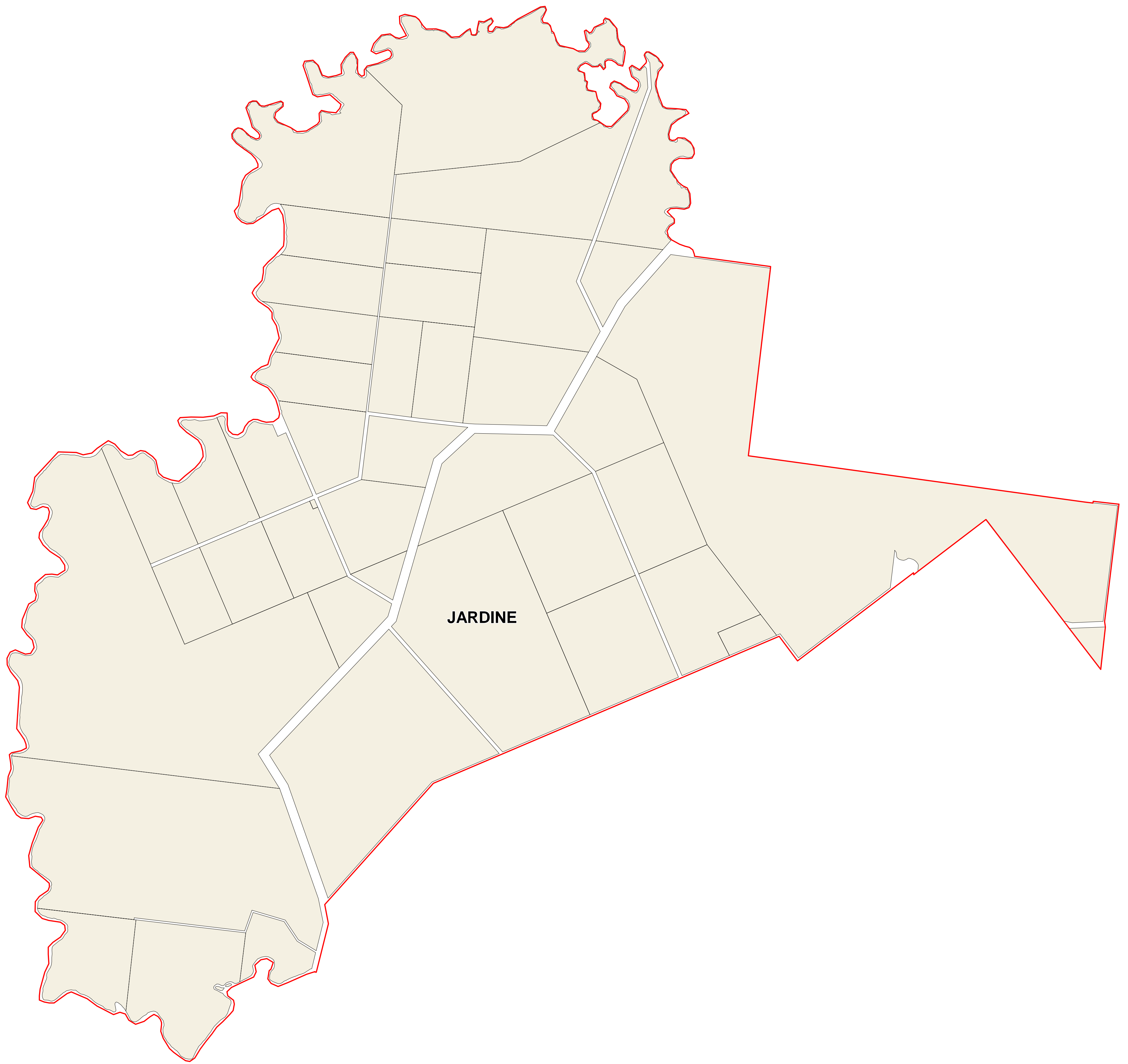
Zoning Map
Z9
Rossmoya and Greenlake
















Commencement date: 17 October 2005

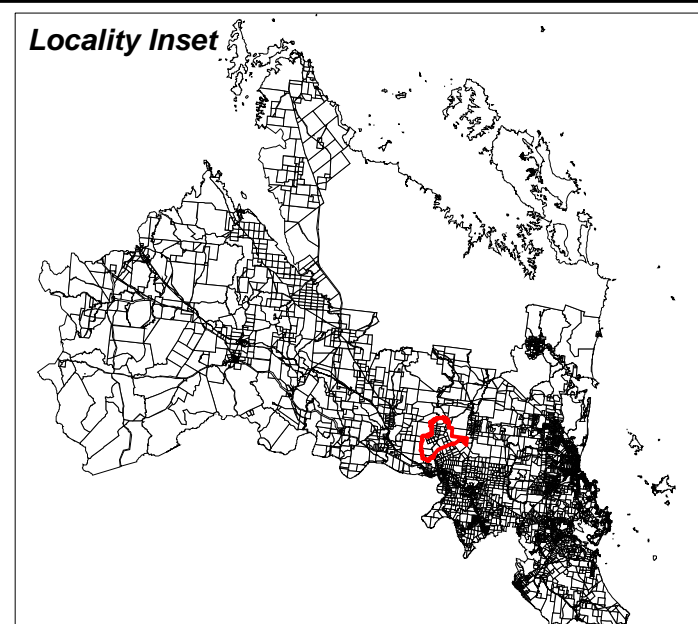
This publication has been produced by the Livingstone Shire Council and is based on cadastral data provided with the permission of the Department of Natural Resources

© 2000 State of Queensland (Department of Natural Resources) and Livingstone Shire Council

Map 9.WOR Source Information: GIS Data supplied by Livingstone Shire.



ZONES		PRECINCTS	
	Special Purpose		R1 Residential 1
	Open Space		R2 Residential 2
	Rural		R3 Residential 3
	Residential		
	Comprehensive Development		
	Park Residential		
	Business		LI Light Industry
	Industry		GI General Industry
	Village		
	Yeppoon Central		



Planning Scheme 2005

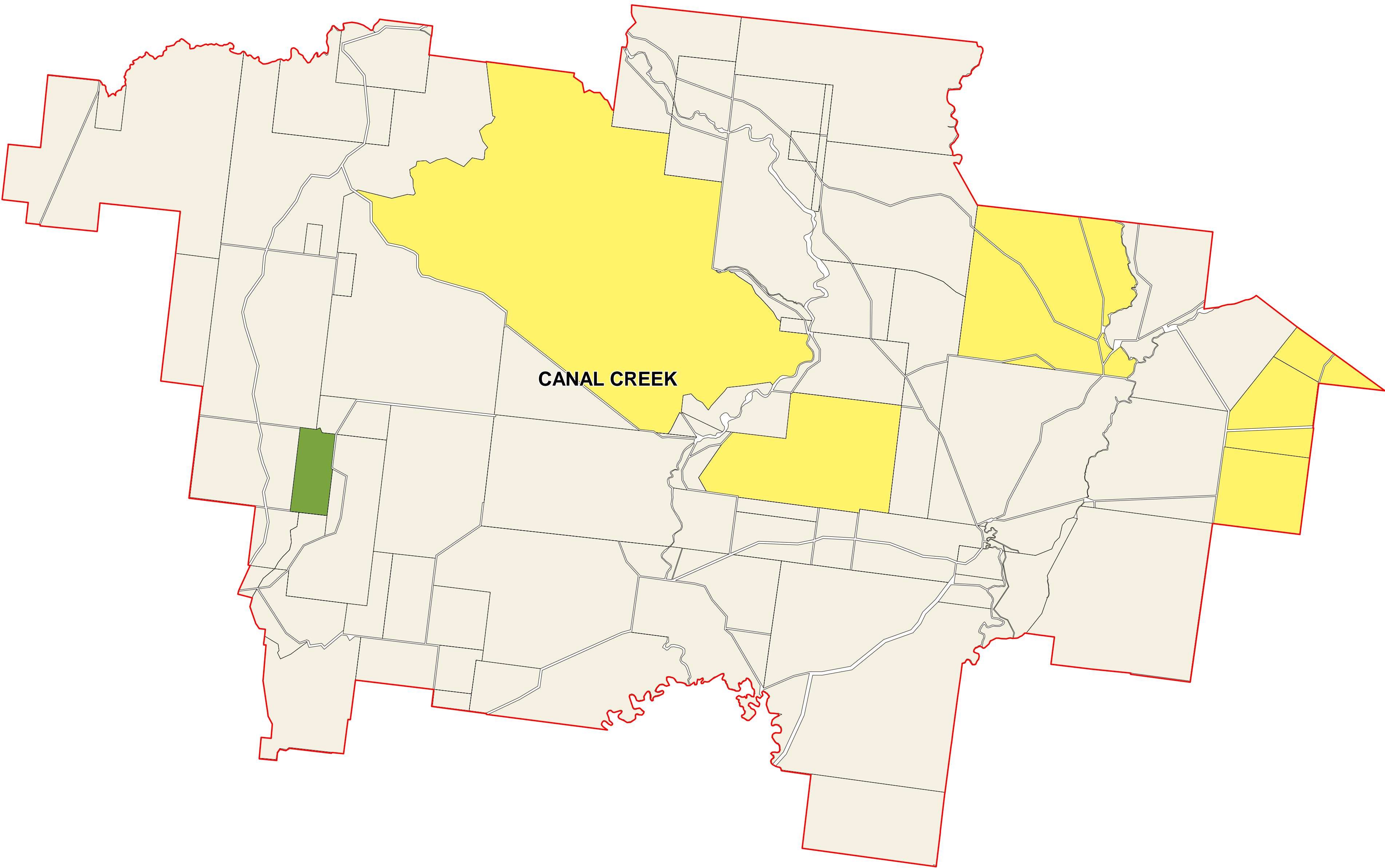
living for lifestyle

Zoning Map
Z10
Jardine

Commencement date: 17 October 2005

This publication has been produced by the Livingstone Shire Council and is based on cadastral data provided with the permission of the Department of Natural Resources
© 2000 State of Queensland (Department of Natural Resources) and Livingstone Shire Council

Map: 10.WOR Source Information: GIS Data supplied by Livingstone Shire.



0 5,000 10,000
metres



This publication has been produced by the Livingstone Shire Council and is based on cadastral data provided with the permission of the Department of Natural Resources
© 2000 State of Queensland (Department of Natural Resources) and Livingstone Shire Council

Map_11.WOR

Source Information: GIS Data supplied by Livingstone Shire.

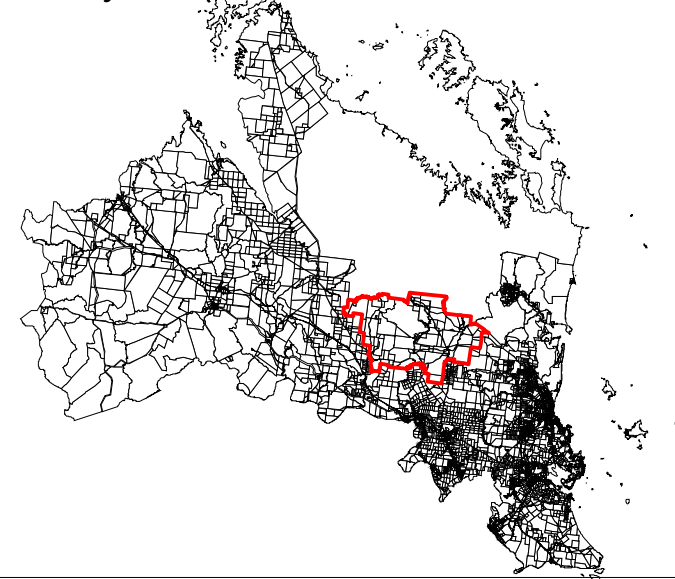
ZONES

- Special Purpose
- Open Space
- Rural
- Residential
- Comprehensive Development
- Park Residential
- Business
- Industry
- Village
- Yeppoon Central

PRECINCTS

- R1 Residential 1
- R2 Residential 2
- R3 Residential 3
- LI Light Industry
- GI General Industry

Locality Inset



Planning Scheme 2005

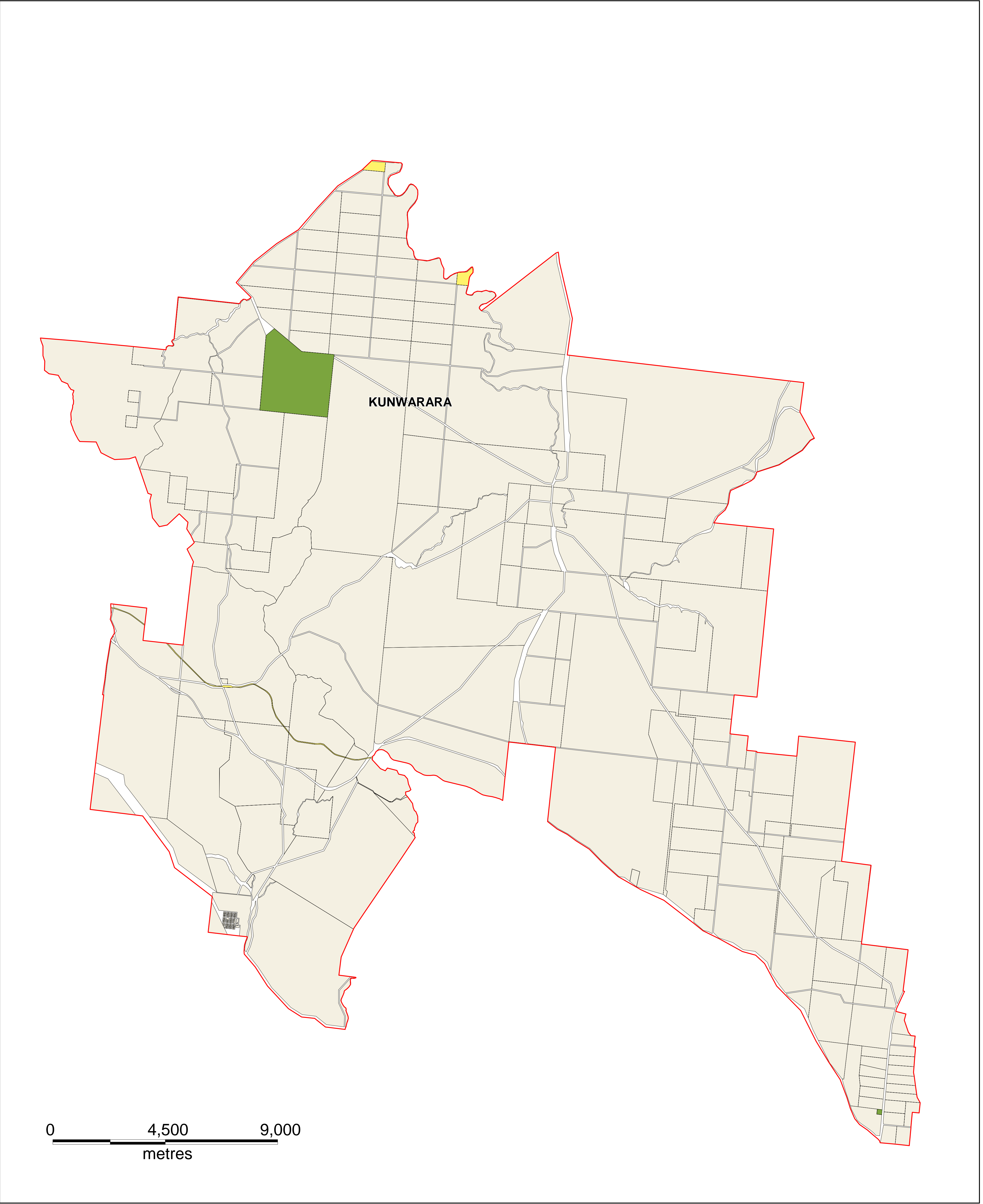
living for lifestyle

Zoning Map

Z11

Canal Creek

Commencement date: 17 October 2005



North

This publication has been produced by the Livingstone Shire Council and is based on cadastral data provided with the permission of the Department of Natural Resources

© 2000 State of Queensland (Department of Natural Resources) and Livingstone Shire Council

Map_12.WOR

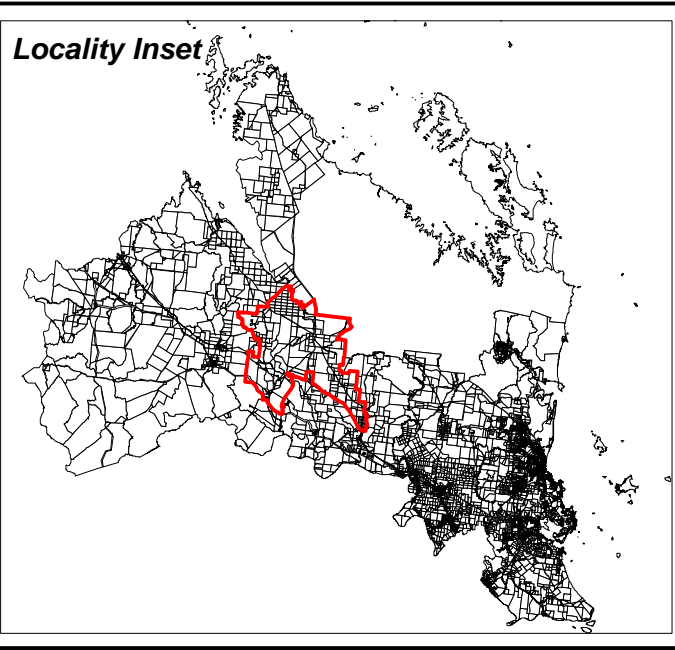
Source Information: GIS Data supplied by Livingstone Shire.

ZONES

- Special Purpose
- Open Space
- Rural
- Residential
- Comprehensive Development
- Park Residential
- Business
- Industry
- Village
- Veppoon Central

PRECINCTS

- R1 Residential 1
- R2 Residential 2
- R3 Residential 3
- LI Light Industry
- GI General Industry



Planning Scheme 2005

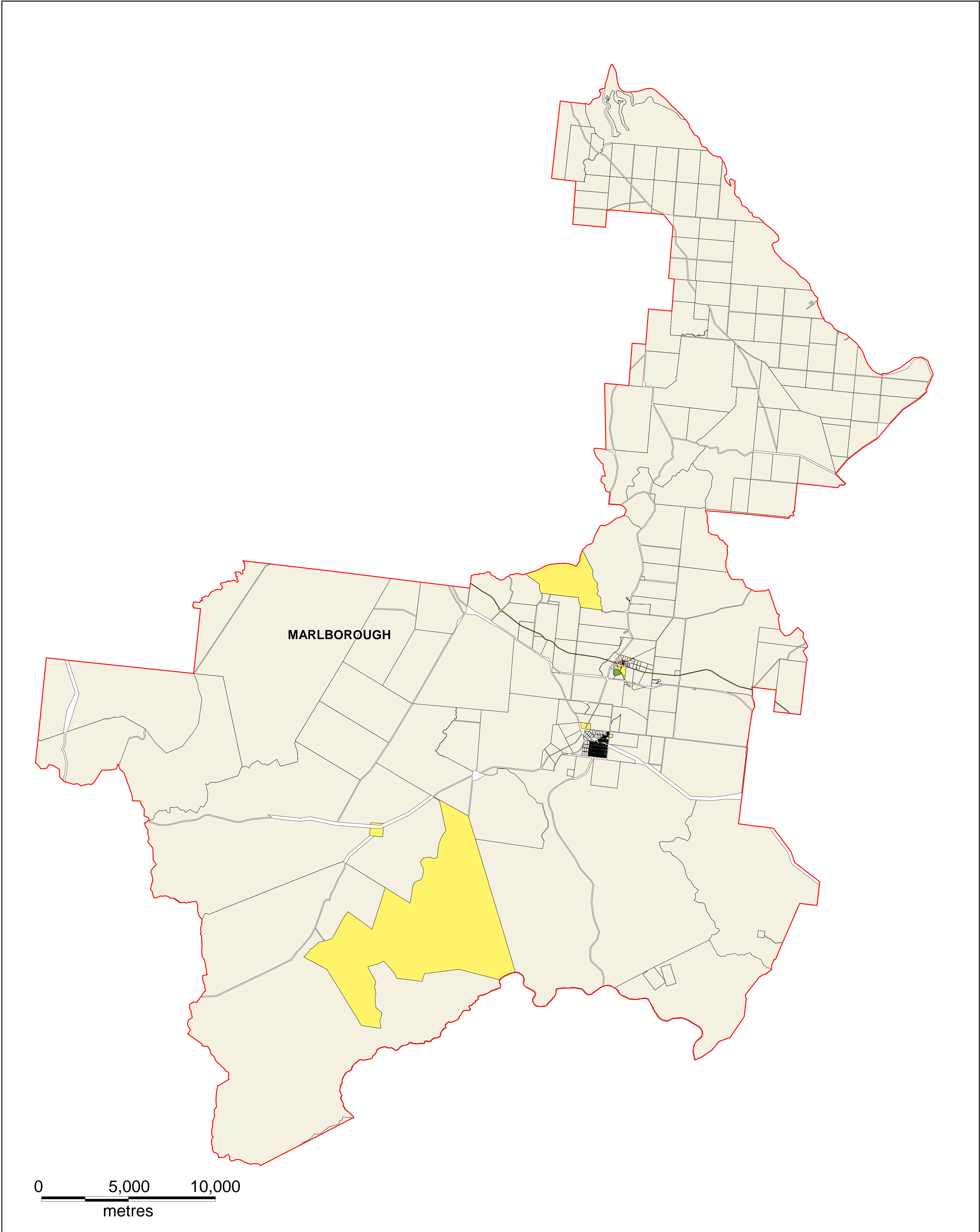
living for lifestyle


Zoning Map

Z12

Kunwarara

Commencement date: 17 October 2005





North

This publication has been produced by the Livingstone Shire Council and is based on cadastral data provided with the permission of the Department of Natural Resources

© 2000 State of Queensland (Department of Natural Resources) and Livingstone Shire Council

Map_13.WOR

Source Information: GIS Data supplied by Livingstone Shire

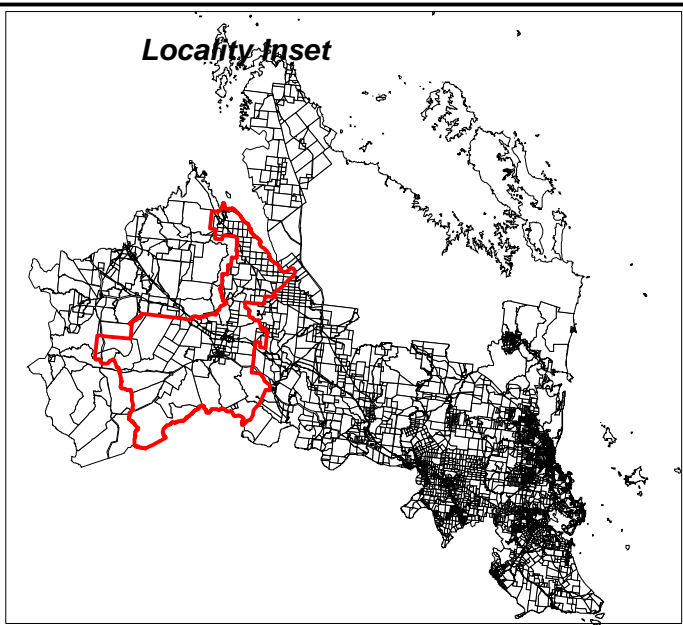
ZONES


- Special Purpose
- Open Space
- Rural
- Residential
- Comprehensive Development
- Park Residential
- Business
- Industry
- Village
- Yeppoon Central

PRECINCTS

- R1 Residential 1
- R2 Residential 2
- R3 Residential 3
- LI Light Industry
- GI General Industry

Locality Inset





Planning Scheme 2005

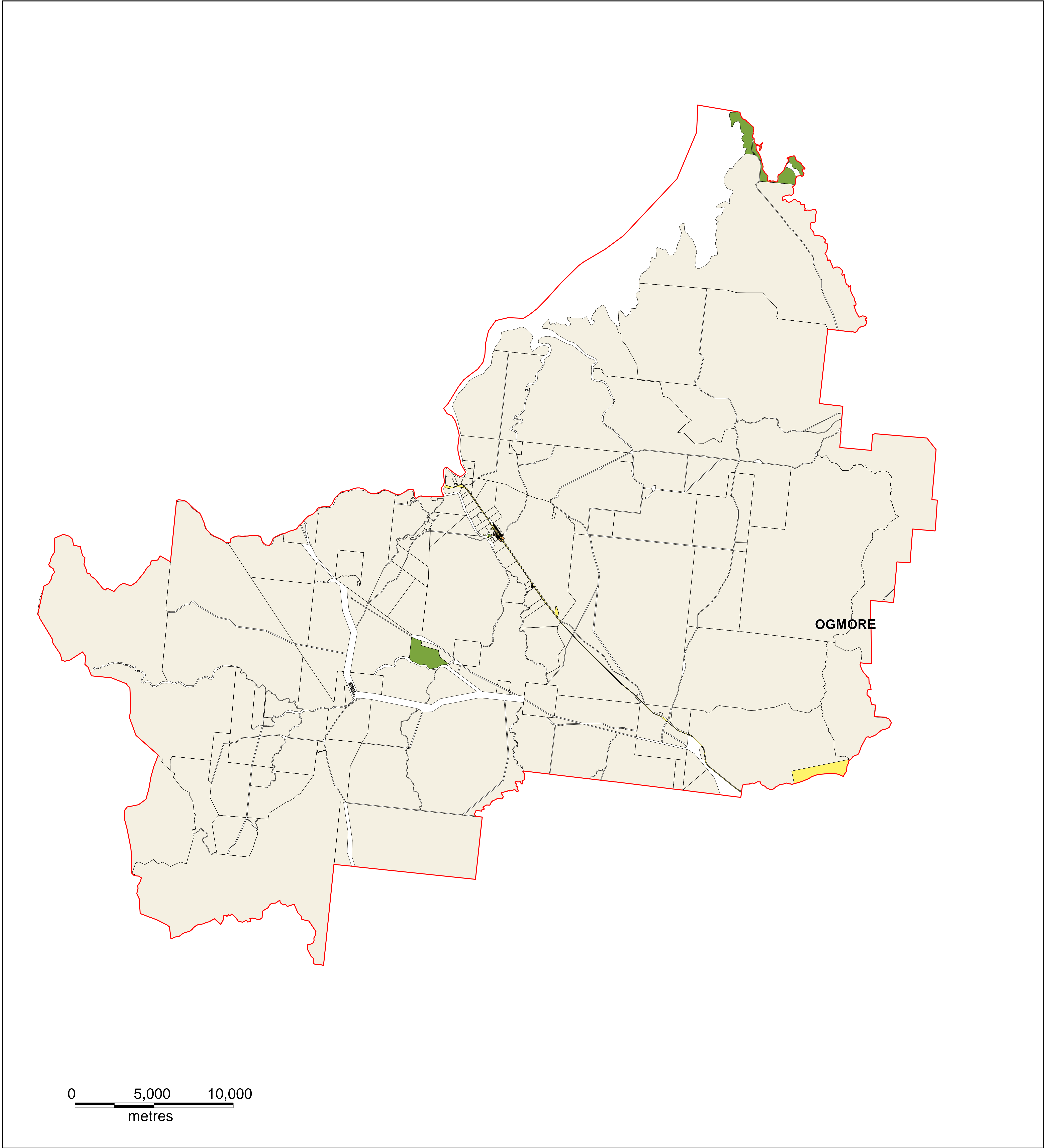
living for lifestyle

Zoning Map

Z13

Marlborough

Commencement date: 17 October 2005



North

This publication has been produced by the Livingstone Shire Council and is based on cadastral data provided with the permission of the Department of Natural Resources

© 2000 State of Queensland (Department of Natural Resources) and Livingstone Shire Council

Map_14.WOR

Source Information: GIS Data supplied by Livingstone Shire.

ZONES

- Special Purpose
- Open Space
- Rural
- Residential
- Comprehensive Development
- Park Residential
- Business
- Industry
- Village
- Yeppoon Central

PRECINCTS

- R1 Residential 1
- R2 Residential 2
- R3 Residential 3
- LI Light Industry
- GI General Industry

Locality Inset

Planning Scheme 2005

living for lifestyle

Zoning Map

Z14

Ogmoo

Commencement date: 17 October 2005



North

This publication has been produced by the Livingstone Shire Council and is based on cadastral data provided with the permission of the Department of Natural Resources

© 2000 State of Queensland (Department of Natural Resources) and Livingstone Shire Council

Map_15.WOR

ZONES

- Special Purpose
- Open Space
- Rural
- Residential
- Comprehensive Development
- Park Residential
- Business
- Industry
- Village
- Yeppoon Central

PRECINCTS

- R1 Residential 1
- R2 Residential 2
- R3 Residential 3
- LI Light Industry
- GI General Industry

Locality Inset

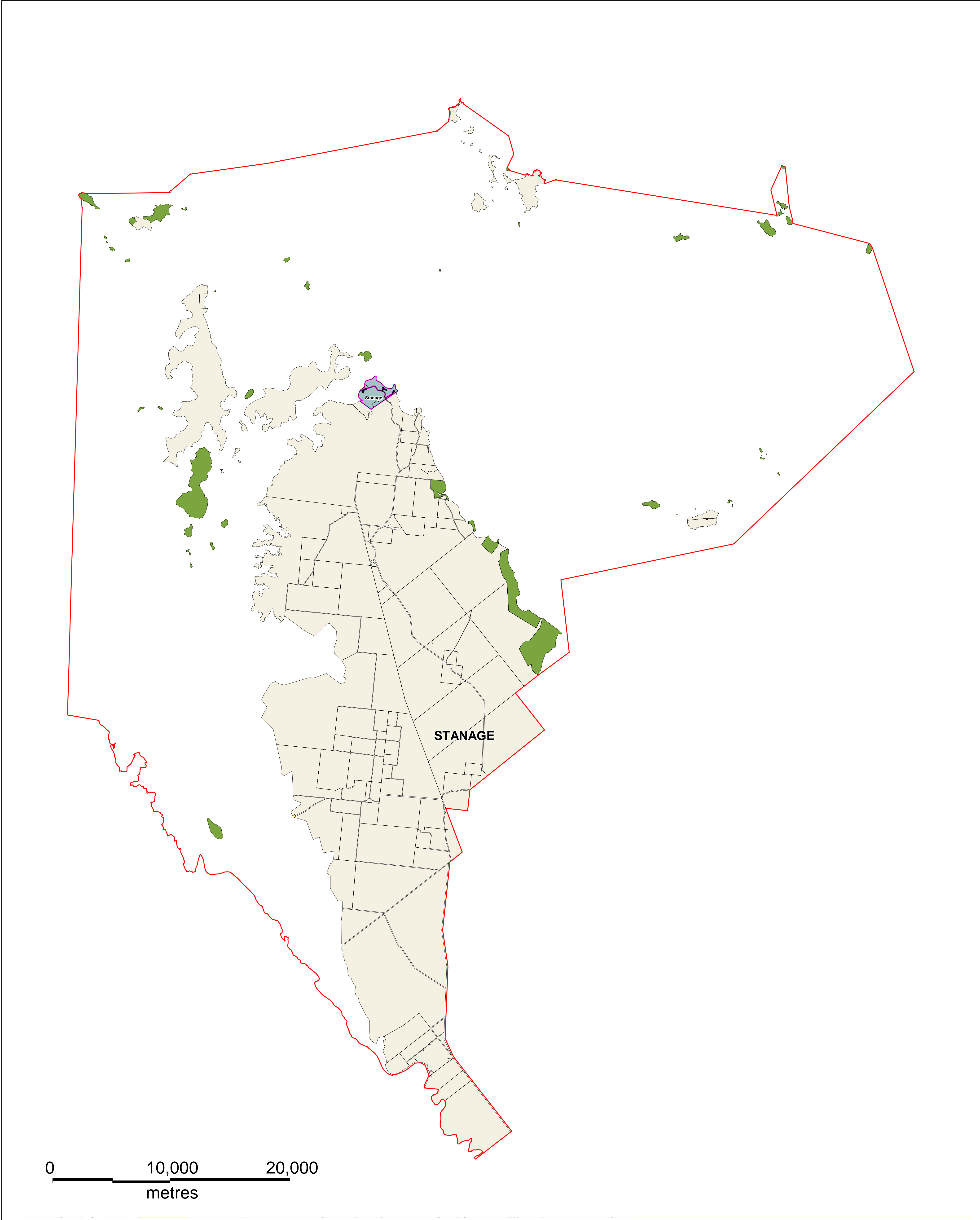
LIVINGSTONE SHIRE COUNCIL
FROM THE RIVER TO THE BAYS

Planning Scheme 2005

living for lifestyle

Zoning Map
Z15
Mt Gardiner

Commencement date: 17 October 2005




















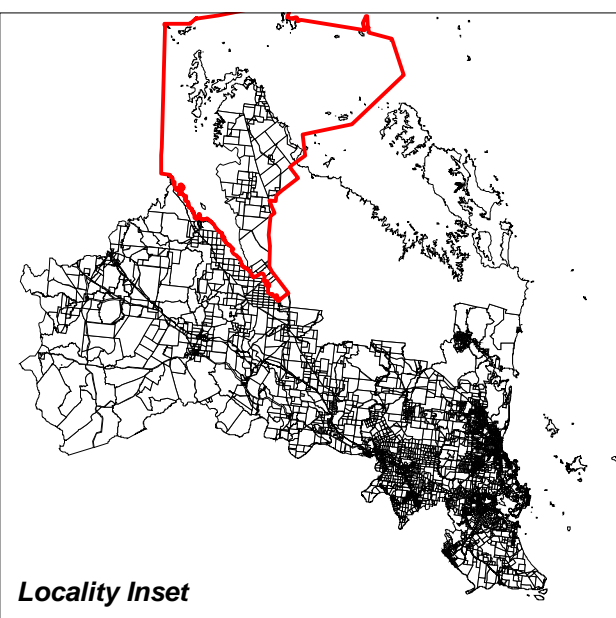
This publication has been produced by the Livingstone Shire Council and is based on cadastral data provided with the permission of the Department of Natural Resources

© 2000 State of Queensland (Department of Natural Resources) and Livingstone Shire Council

Map_16.WOR

Source Information: GIS Data supplied by Livingstone Shire

ZONES	PRECINCTS
 Special Purpose	 Residential 1
 Open Space	 Residential 2
 Rural	 Residential 3
 Residential	
 Comprehensive Development	
 Park Residential	
 Business	 Light Industry
 Industry	 General Industry
 Village	
 Yeppoon Central	



Locality Inset



LIVINGSTONE
SHIRE COUNCIL
FROM THE ASH TO THE GATE

Planning Scheme 2005

living for lifestyle

Zoning Map
Z16
Stanage

Commencement date: 17 October 2005



North

This publication has been produced by the Livingstone Shire Council and is based on cadastral data provided with the permission of the Department of Natural Resources

© 2000 State of Queensland (Department of Natural Resources) and Livingstone Shire Council

Map_17.WOR

Source Information: GIS Data supplied by Livingstone Shire.

ZONES	PRECINCTS
Special Purpose	R1 Residential 1
Open Space	R2 Residential 2
Rural	R3 Residential 3
Residential	
Comprehensive Development	
Park Residential	LI Light Industry
Business	GI General Industry
Industry	
Village	
Yeppoon Central	

LIVINGSTONE SHIRE COUNCIL
FROM THE RUSH TO THE BAYS

Planning Scheme 2005

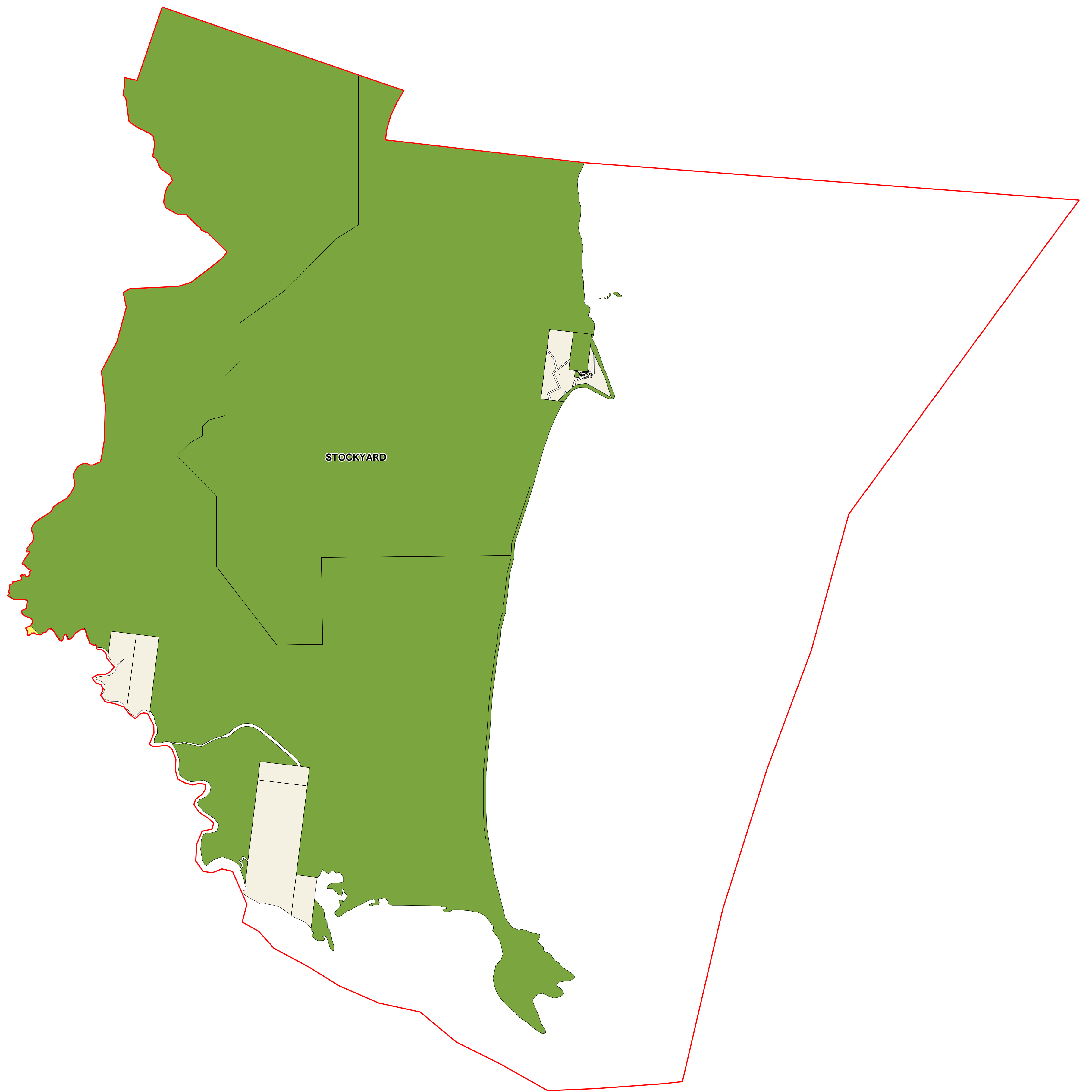
living for lifestyle

Zoning Map

Z17
















Shoalwater

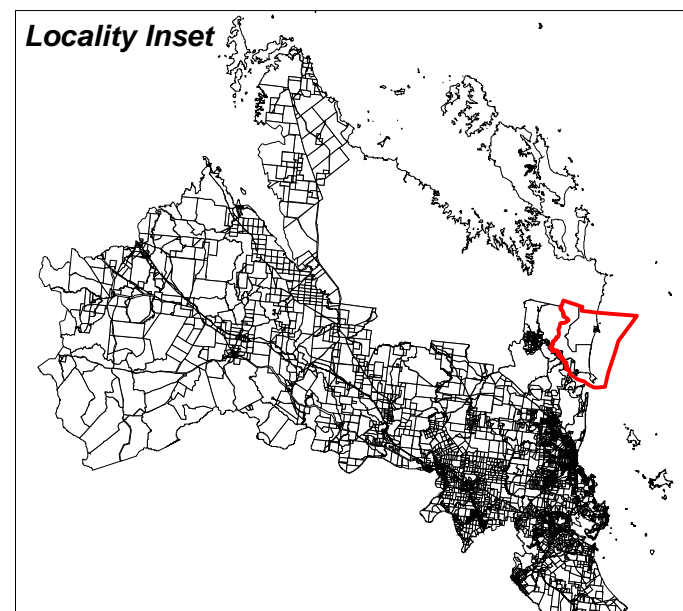
Commencement date: 17 October 2005



0 3,000 6,000
metres



ZONES		PRECINCTS	
	Special Purpose		R1 Residential 1
	Open Space		R2 Residential 2
	Rural		R3 Residential 3
	Residential		
	Comprehensive Development		
	Park Residential		LI Light Industry
	Business		GI General Industry
	Industry		
	Village		
	Yeppoon Central		



Planning Scheme 2005

living for lifestyle

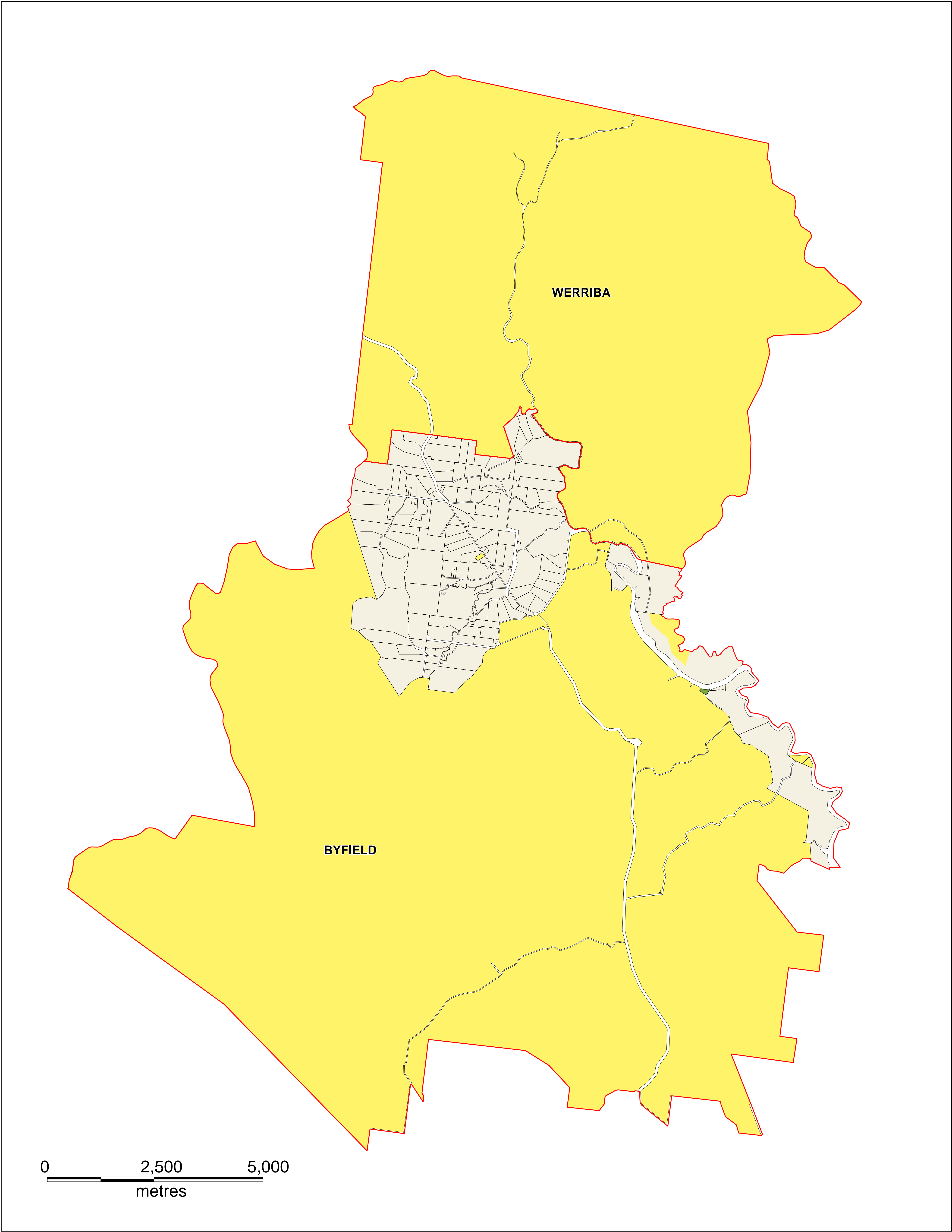
Zoning Map
Z18
Stockyard

Commencement date: 17 October 2005

This publication has been produced by the Livingstone Shire Council and is based on cadastral data provided with the permission of the Department of Natural Resources
© 2000 State of Queensland (Department of Natural Resources) and Livingstone Shire Council

Map_18.WOR

Source Information: GIS Data supplied by Livingstone Shire.



North

This publication has been produced by the Livingstone Shire Council and is based on cadastral data provided with the permission of the Department of Natural Resources

© 2000 State of Queensland (Department of Natural Resources) and Livingstone Shire Council

Map: 19.WCR

Source Information: GIS Data supplied by Livingstone Shire.

ZONES

- Special Purpose
- Open Space
- Rural
- Residential
- Comprehensive Development
- Park Residential
- Business
- Industry
- Village
- Yeppoon Central

PRECINCTS

- R1 Residential 1
- R2 Residential 2
- R3 Residential 3
- LI Light Industry
- GI General Industry

Locality Inset

Planning Scheme 2005

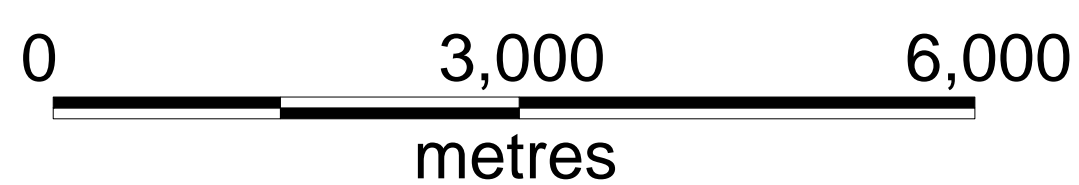
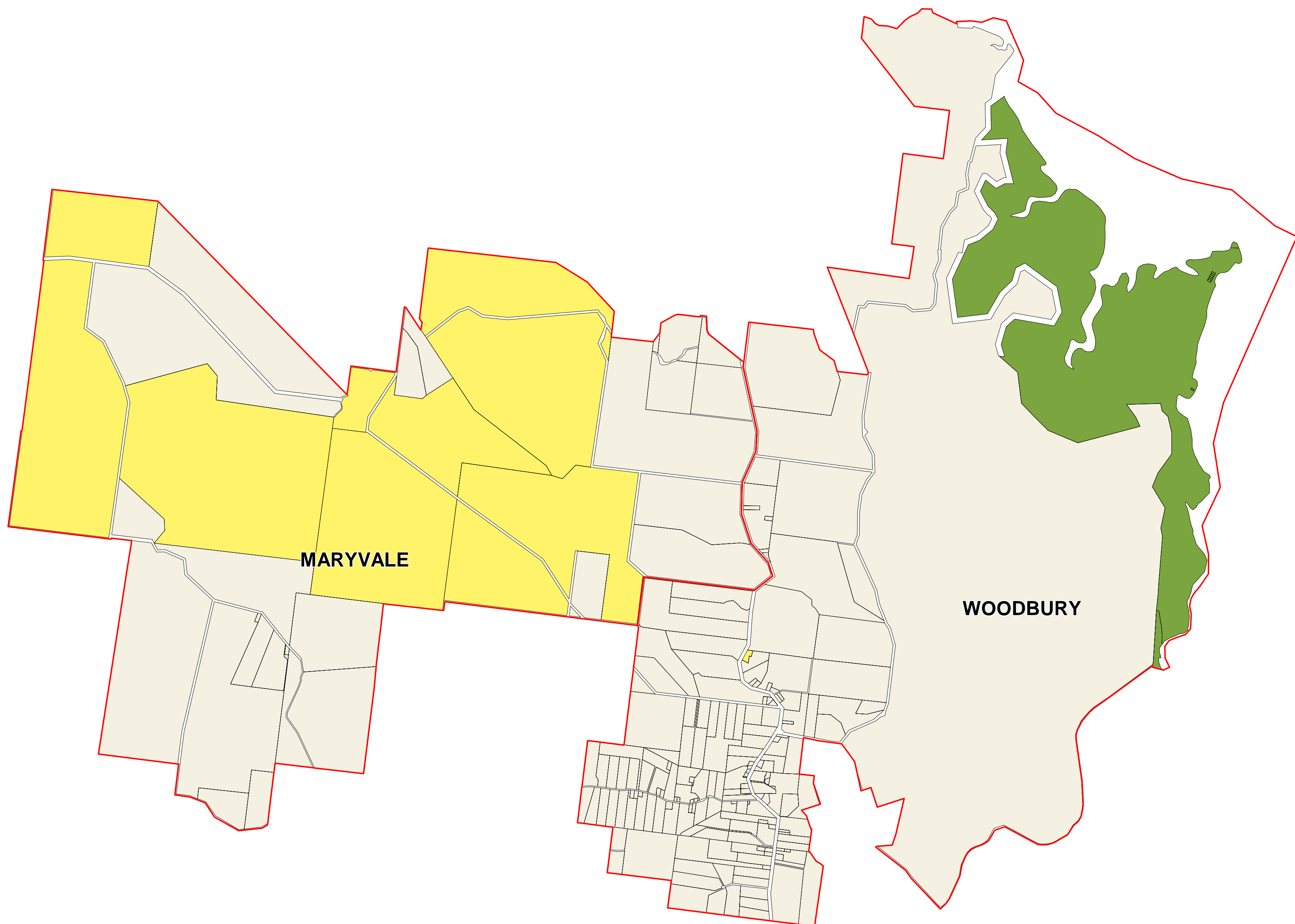
living for lifestyle

Zoning Map

Z19

Werriba & Byfield

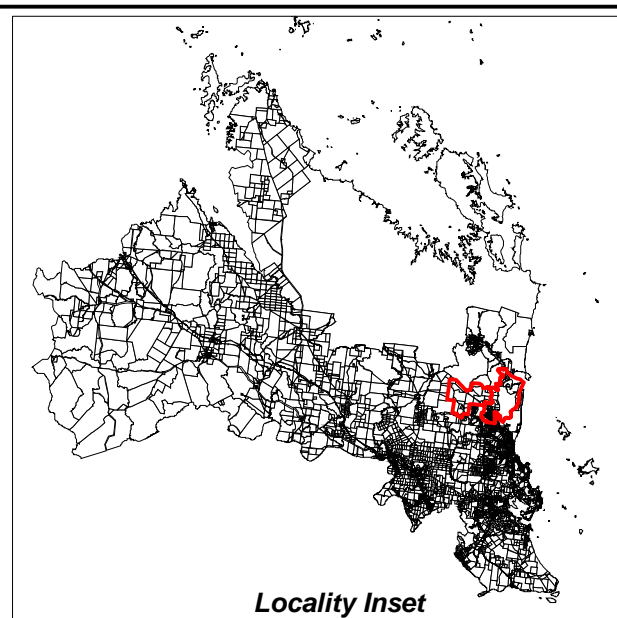
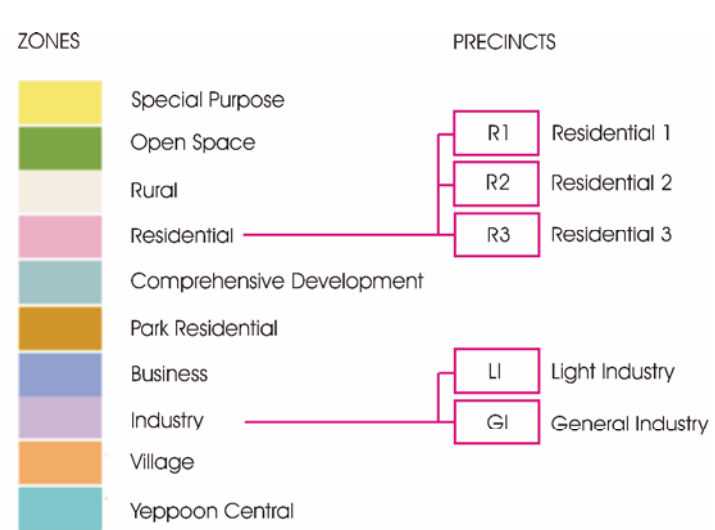
Commencement date: 17 October 2005



This publication has been produced by the Livingstone Shire Council and is based on cadastral data provided with the permission of the Department of Natural Resources
© 2000 State of Queensland (Department of Natural Resources) and Livingstone Shire Council

Map_20_WOR

Source Information: GIS Data supplied by Livingstone Shire.



Locality Inset



Planning Scheme 2005

living for lifestyle

Zoning Map

Z20

Maryvale & Woodbury

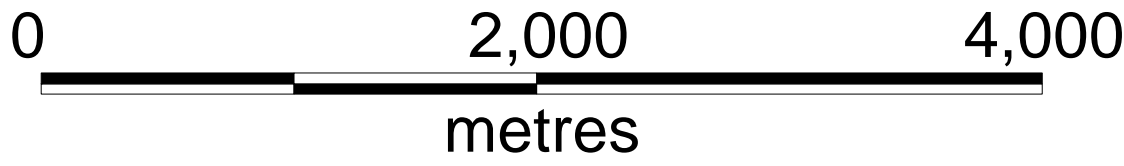
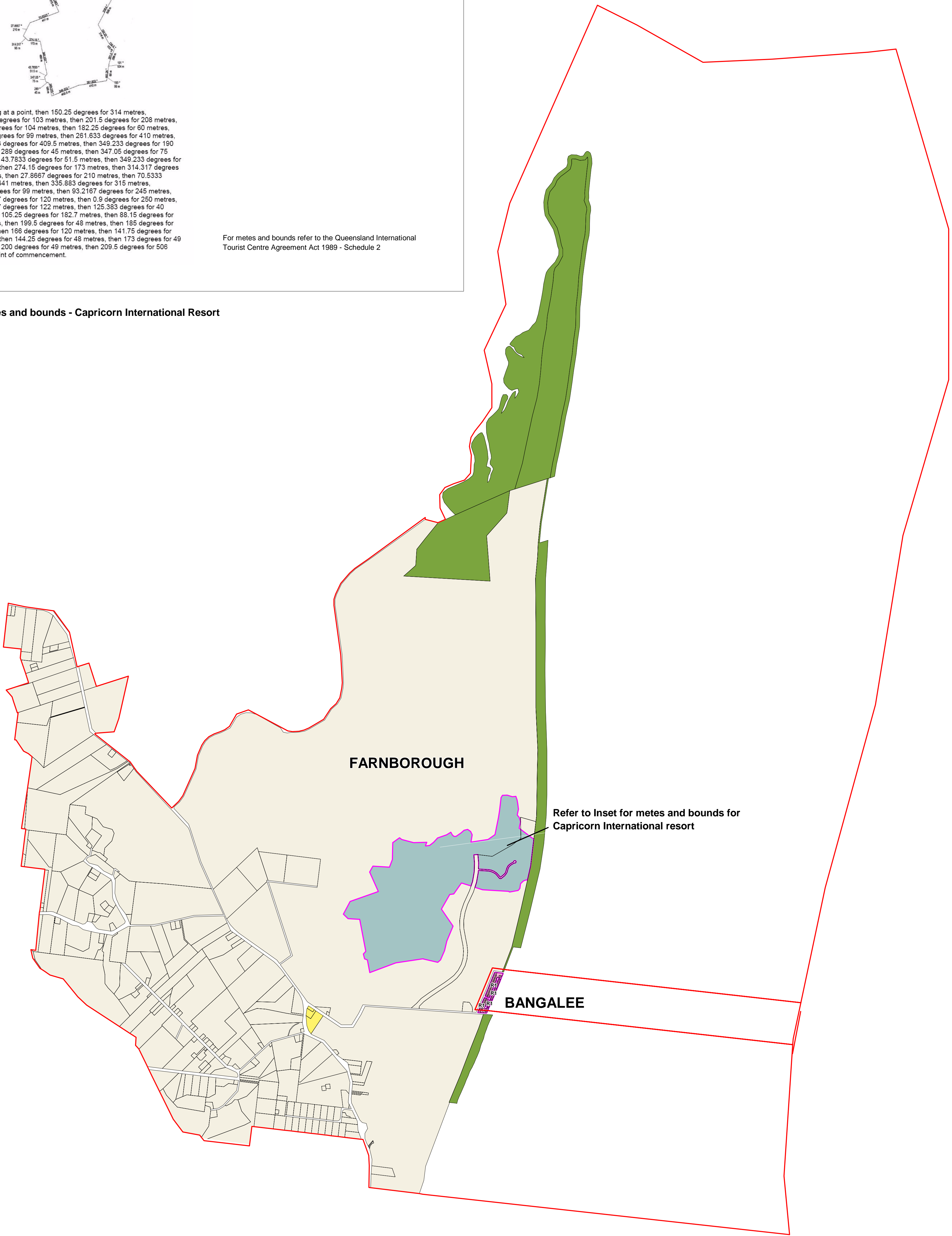
Commencement date: 17 October 2005


















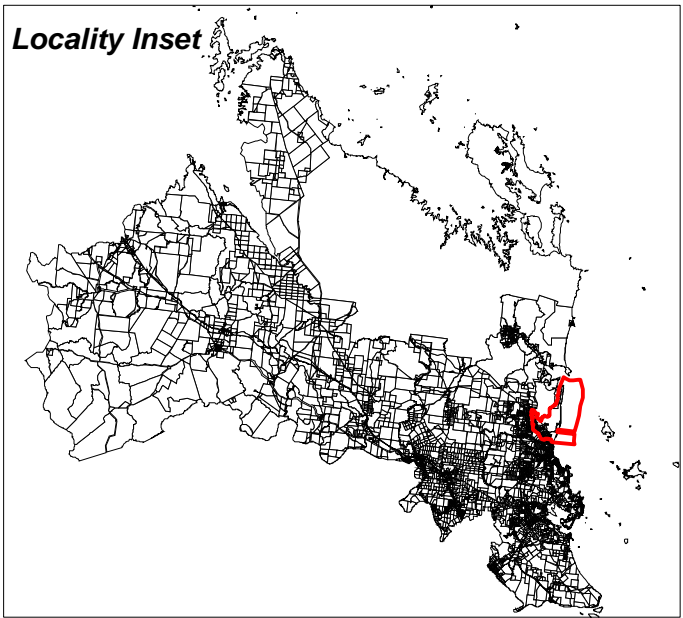
Commencing at a point, then 150.25 degrees for 314 metres, then 134.5 degrees for 103 metres, then 201.5 degrees for 208 metres, then 191degrees for 104 metres, then 182.25 degrees for 60 metres, then 193 degrees for 99 metres, then 261.633 degrees for 410 metres, then 249.533 degrees for 409.5 metres, then 349.233 degrees for 180 metres, then 289 degrees for 45 metres, then 347.05 degrees for 75 metres, then 43.7833 degrees for 51.5 metres, then 349.233 degrees for 480 metres, then 274.15 degrees for 173 metres, then 314.317 degrees for 95 metres, then 27.8667 degrees for 210 metres, then 70.5333 degrees for 441 metres, then 335.883 degrees for 315 metres, then 30 degrees for 99 metres, then 93.2167 degrees for 245 metres, then 21.0667 degrees for 120 metres, then 0.9 degrees for 250 metres, then 55.0667 degrees for 122 metres, then 125.383 degrees for 40 metres, then 105.25 degrees for 182.7 metres, then 88.15 degrees for 192.9 metres, then 199.5 degrees for 48 metres, then 185 degrees for 98 metres, then 186 degrees for 120 metres, then 141.75 degrees for 112 metres, then 144.25 degrees for 48 metres, then 173 degrees for 49 metres, then 200 degrees for 49 metres, then 209.5 degrees for 506 metres to point of commencement.

For metes and bounds refer to the Queensland International Tourist Centre Agreement Act 1989 - Schedule 2

INSET - metes and bounds - Capricorn International Resort



ZONES		PRECINCTS	
	Special Purpose		R1 Residential 1
	Open Space		R2 Residential 2
	Rural		R3 Residential 3
	Residential		
	Comprehensive Development		
	Park Residential		LI Light Industry
	Business		GI General Industry
	Industry		
	Village		
	Yeppoon Central		



Planning Scheme 2005

living for lifestyle

Zoning Map

Z21

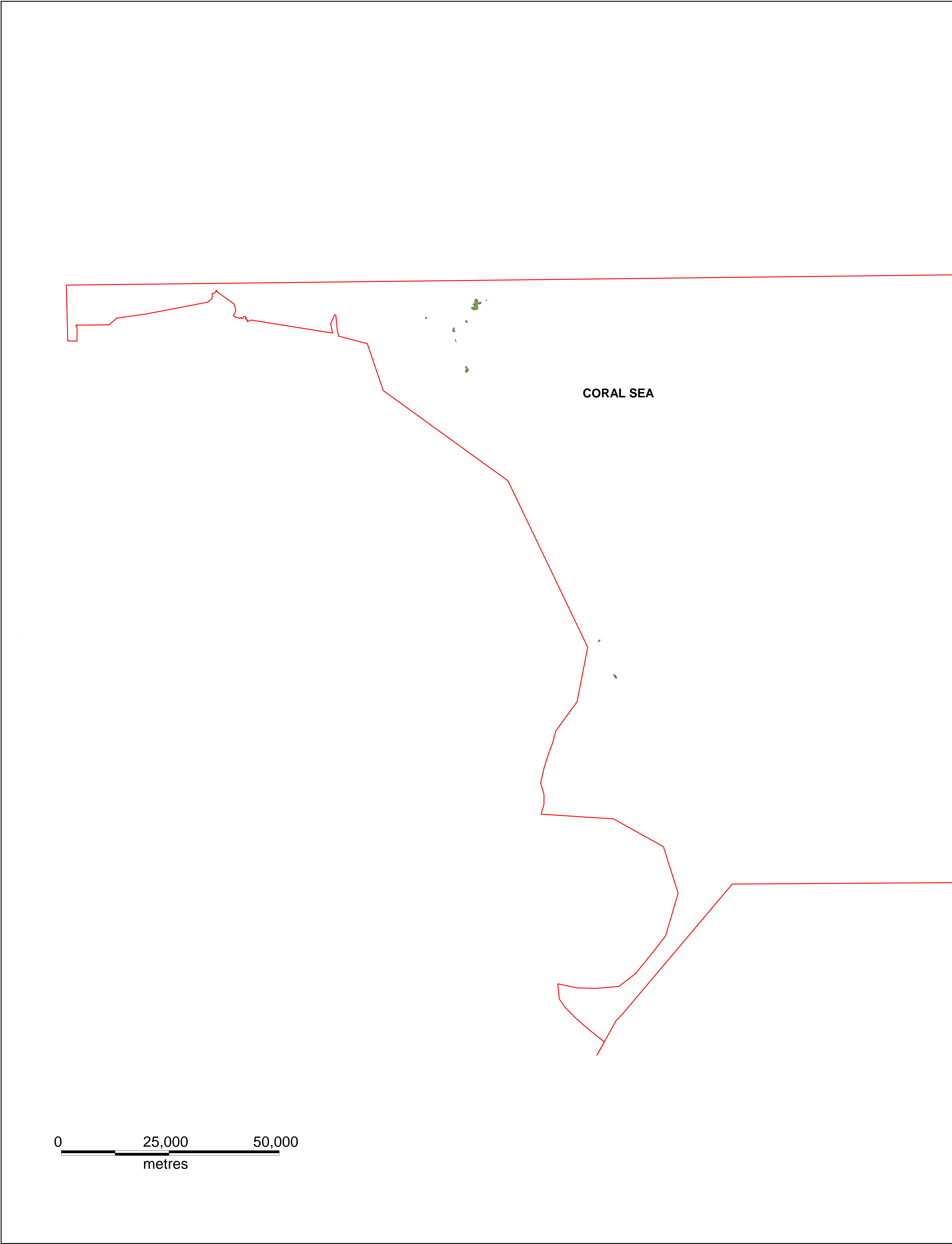
Farnborough & Bangalee


Commencement date: 17 October 2005

This publication has been produced by the Livingstone Shire Council and is based on cadastral data provided with the permission of the Department of Natural Resources.
© 2000 State of Queensland (Department of Natural Resources) and Livingstone Shire Council

Map_21.WOR

Source Information: GIS Data supplied by Livingstone Shire.


















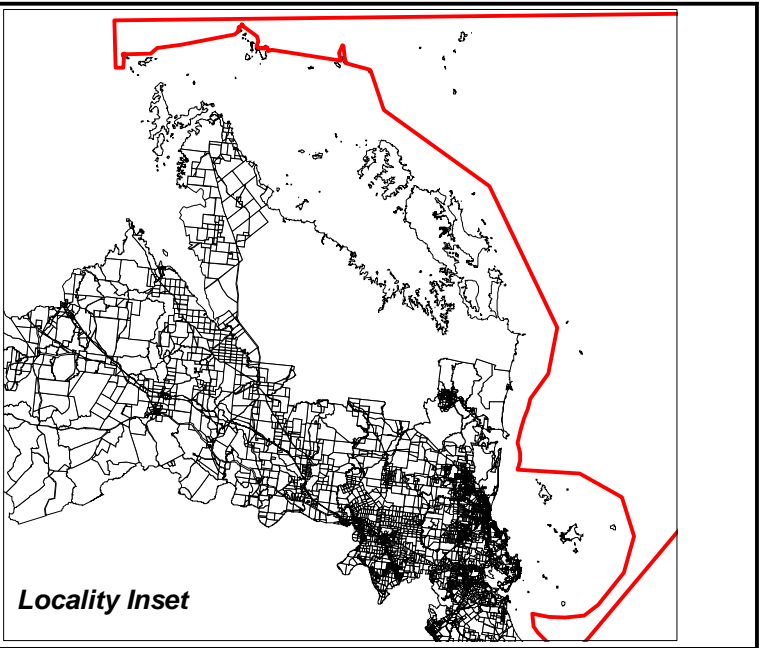



North

This publication has been produced by the Livingstone Shire Council and is based on cadastral data provided with the permission of the Department of Natural Resources

© 2000 State of Queensland (Department of Natural Resources) and Livingstone Shire Council

ZONES	PRECINCTS
 Special Purpose	
 Open Space	
 Rural	
 Residential	 R1 Residential 1
	 R2 Residential 2
	 R3 Residential 3
 Comprehensive Development	
 Park Residential	
 Business	
 Industry	 LI Light Industry
 Village	 GI General Industry
 Yeppoon Central	





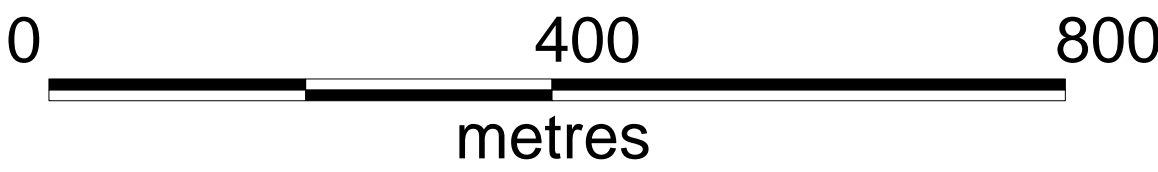
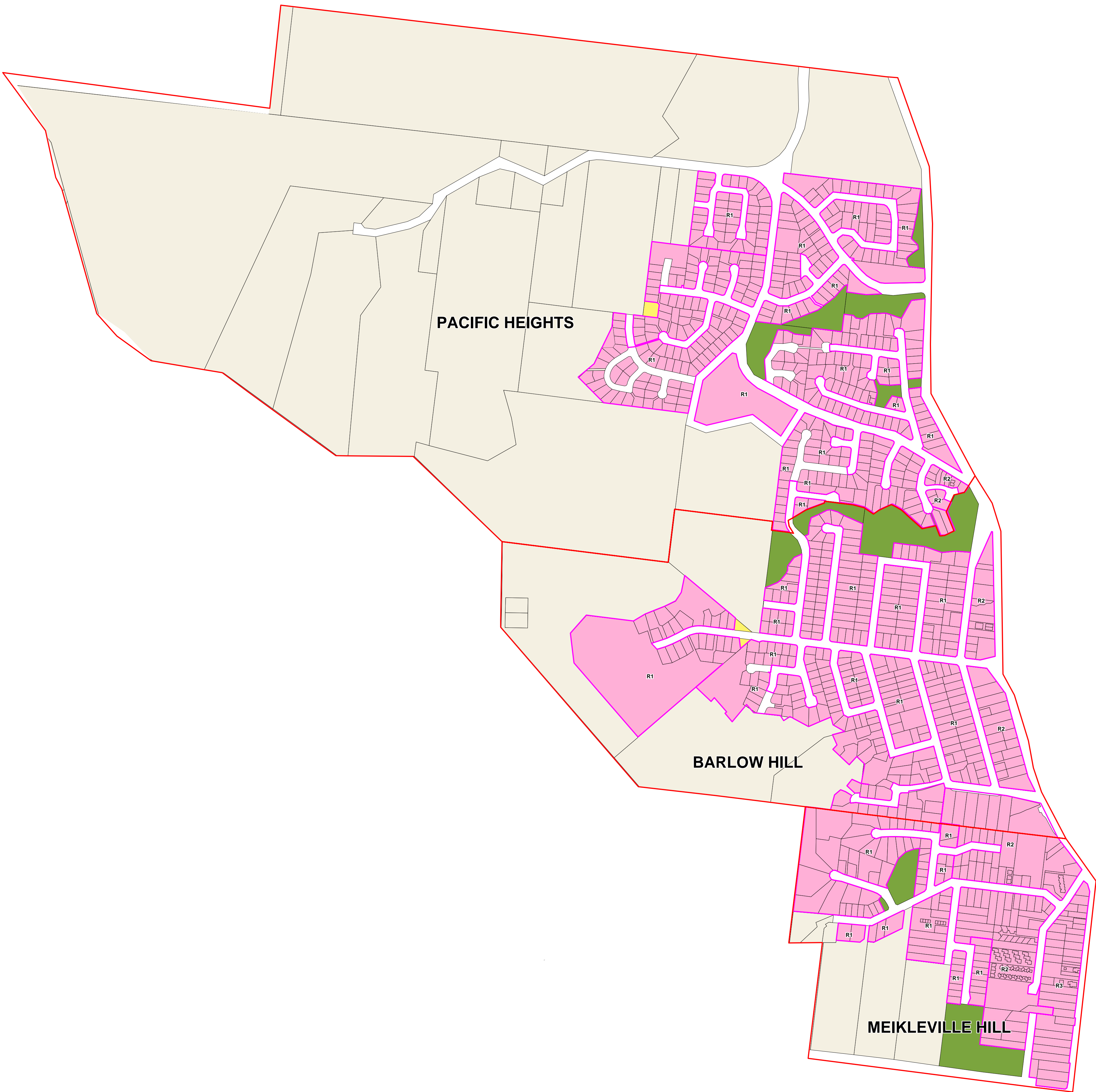
LIVINGSTONE
SHIRE COUNCIL
FROM THE BIRTH OF THE STATE

Planning Scheme 2005

living for lifestyle

Zoning Map
Z22
Coral Sea

Commencement date: 17 October 2005

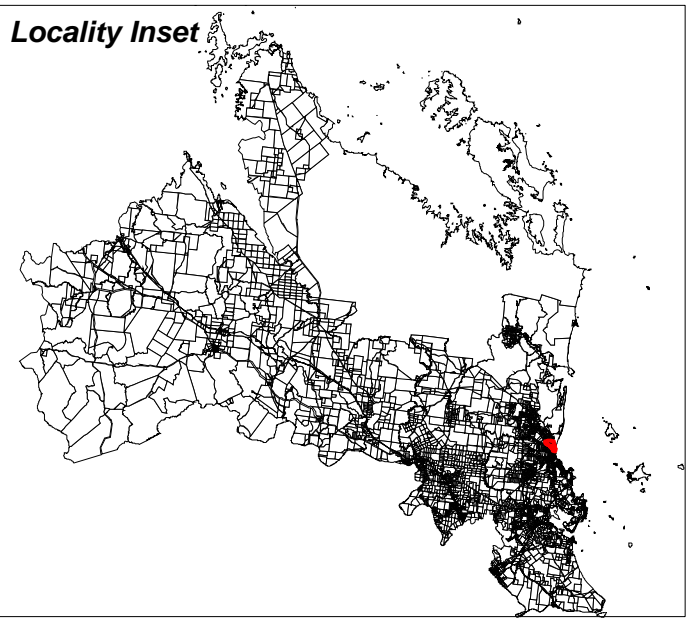


NOTE:
This compiled map Z23 shows zoning information effective from 24 February 2009. It has been compiled from:

Map Z23 - commenced 17 October 2005
Map Z23/1 - commenced 24 February 2009



ZONES		PRECINCTS	
	Special Purpose		Residential 1
	Open Space		Residential 2
	Rural		Residential 3
	Residential		
	Comprehensive Development		
	Park Residential		Light Industry
	Business		General Industry
	Industry		
	Village		
	Yeppoon Central		



Planning Scheme 2005

living for lifestyle

COMPILED Zoning Map

Z23

Pacific Heights, Barlow Hill
& Meikleville Hill

Commencement date: 24 February 2009

This publication has been produced by the Livingstone Shire Council and is based on cadastral data provided with the permission of the Department of Natural Resources
© 2000 State of Queensland (Department of Natural Resources) and Livingstone Shire Council

Map_Z3.WOR Source Information: GIS Data supplied by Livingstone Shire.


















0 1,000 2,000
metres

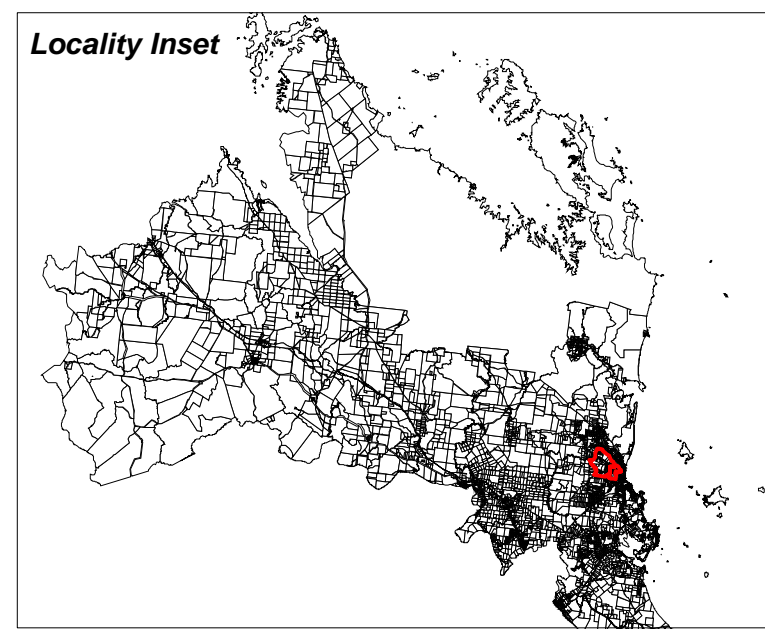


This publication has been produced by the Livingstone Shire Council and is based on cadastral data provided with the permission of the Department of Natural Resources
© 2000 State of Queensland (Department of Natural Resources) and Livingstone Shire Council

Map_24.WOR

Source Information: GIS Data supplied by Livingstone Shire.

ZONES		PRECINCTS	
	Special Purpose		R1 Residential 1
	Open Space		R2 Residential 2
	Rural		R3 Residential 3
	Residential		
	Comprehensive Development		
	Park Residential		LI Light Industry
	Business		GI General Industry
	Industry		
	Village		
	Yeppoon Central		



Planning Scheme 2005

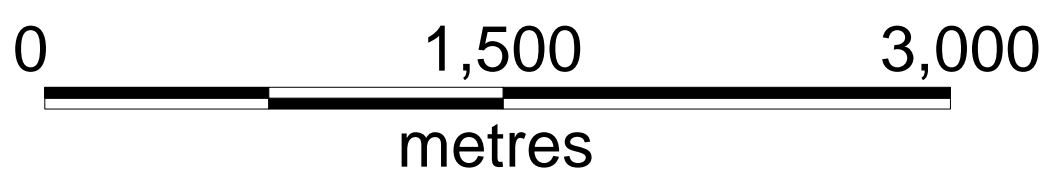
living for lifestyle

Zoning Map

Z24

Inverness & Adelaide Park
















Commencement date: 17 October 2005

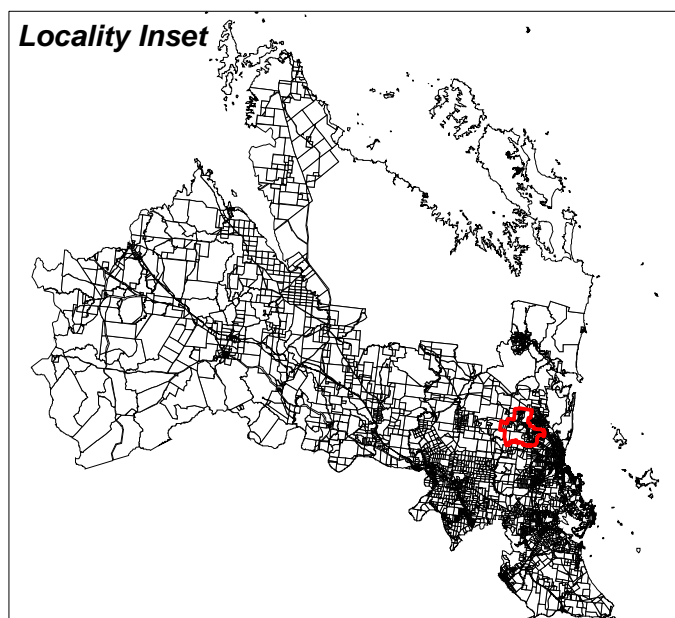


This publication has been produced by the Livingstone Shire Council and is based on cadastral data provided with the permission of the Department of Natural Resources
© 2000 State of Queensland (Department of Natural Resources) and Livingstone Shire Council

Map_25.WOR

Source Information: GIS Data supplied by Livingstone Shire.

ZONES		PRECINCTS	
	Special Purpose		R1 Residential 1
	Open Space		R2 Residential 2
	Rural		R3 Residential 3
	Residential		
	Comprehensive Development		
	Park Residential		
	Business		LI Light Industry
	Industry		GI General Industry
	Village		
	Yeppoon Central		



Planning Scheme 2005

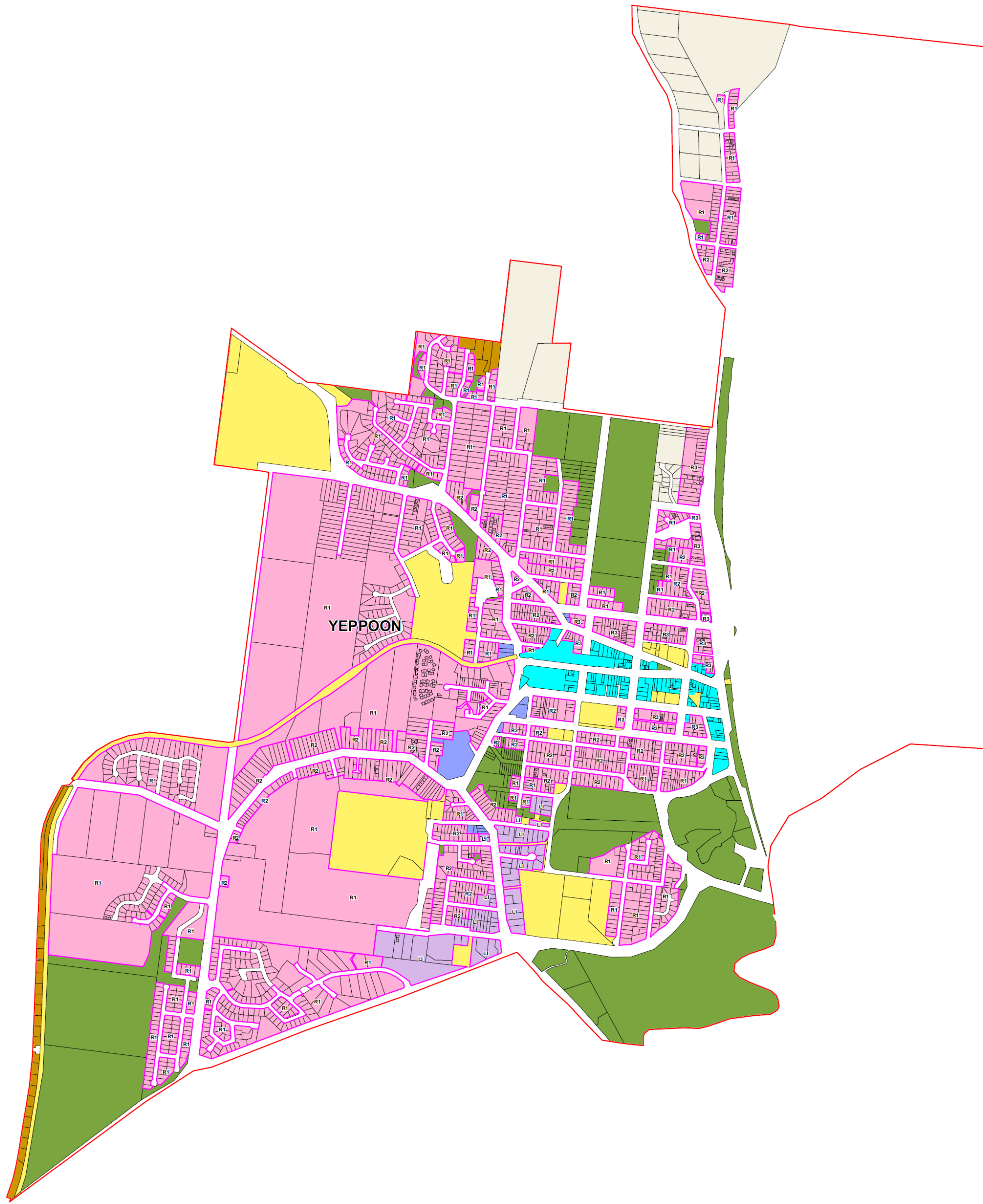
living for lifestyle

Zoning Map

Z25

Bungundarra

Commencement date: 17 October 2005



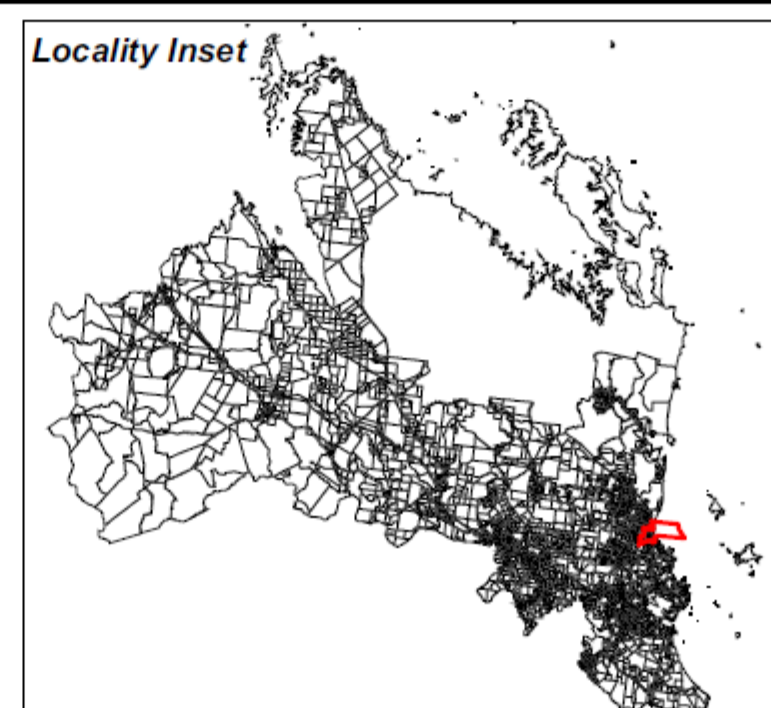
0 500 1,000
metres

NOTE:
This compiled map Z26 shows zoning information effective from 24 February 2009. It has been compiled from:

Map Z26 - commenced 17 October 2005
Map Z26/1 - commenced 12 January 2007
Map Z26/2 - commenced 24 February 2009



ZONES		PRECINCTS	
	Special Purpose		R1 Residential 1
	Open Space		R2 Residential 2
	Rural		R3 Residential 3
	Residential		
	Comprehensive Development		
	Park Residential		
	Business		LI Light Industry
	Industry		GI General Industry
	Village		
	Yeppoon Central		



Planning Scheme 2005

living for lifestyle

COMPILED Zoning Map

Z26

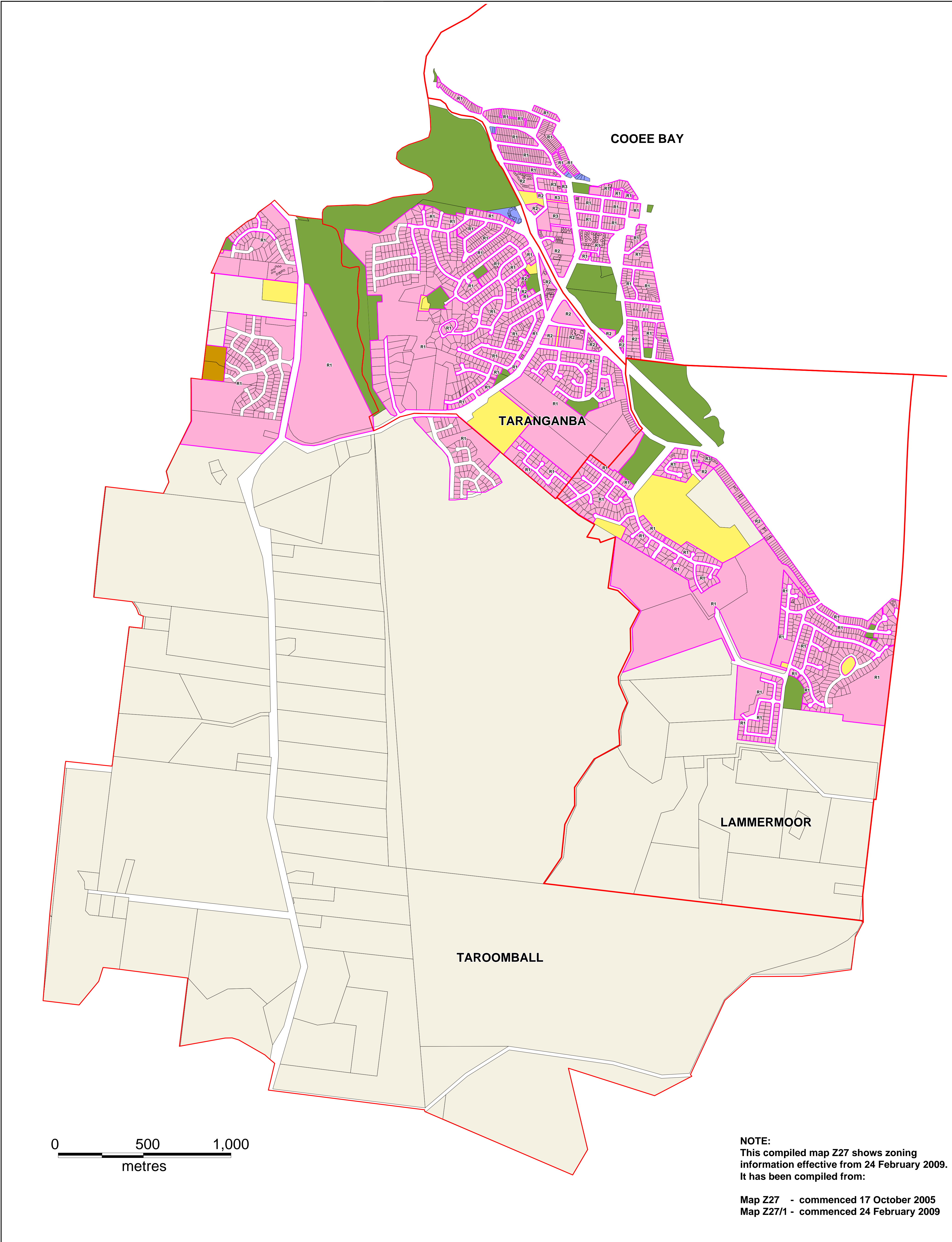
Yeppoon

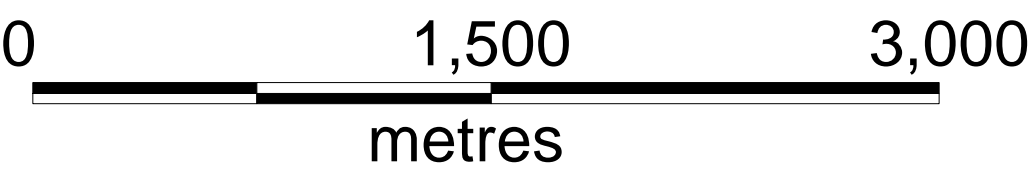
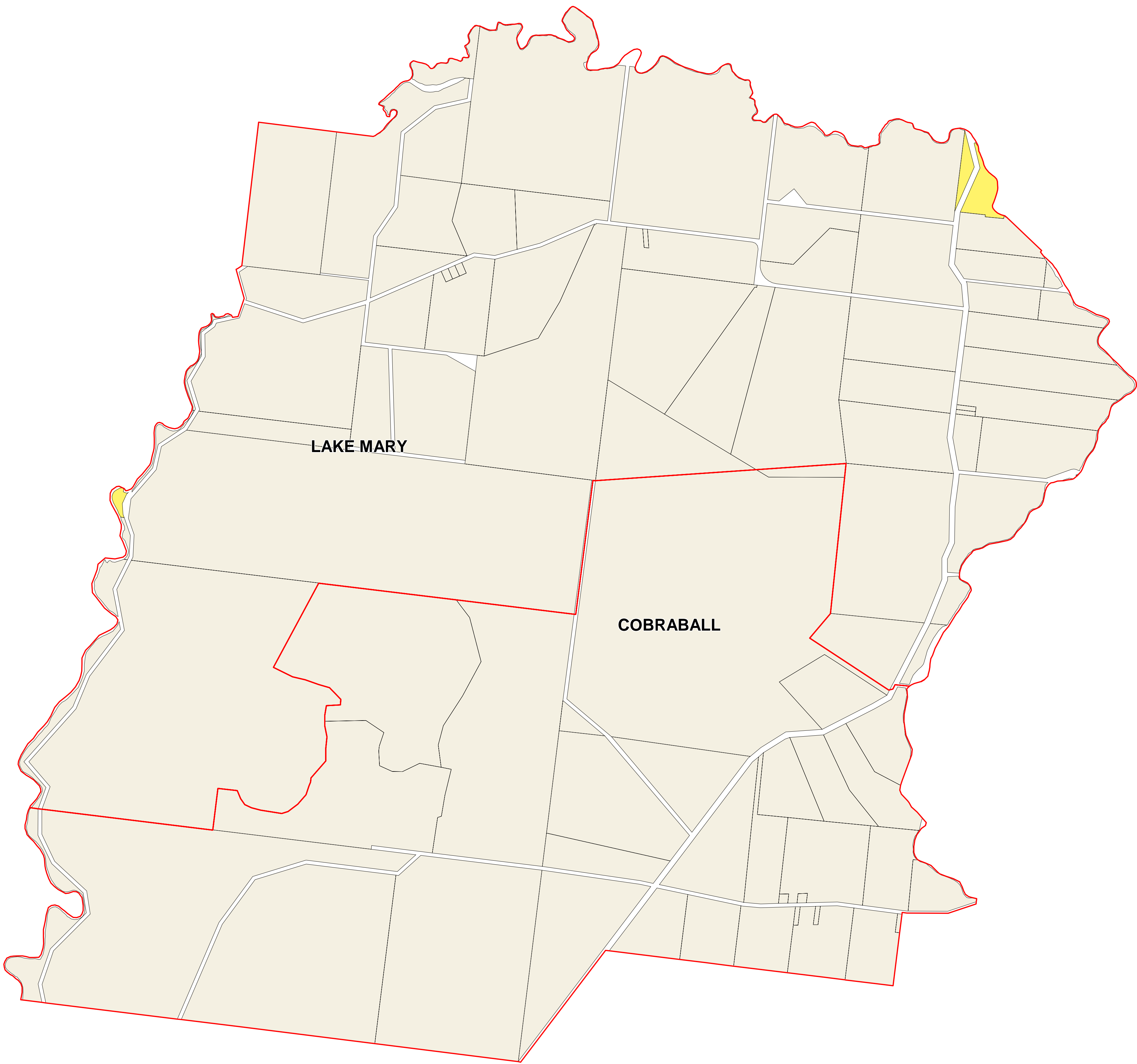
This publication has been produced by the Livingstone Shire Council and is based on cadastral data provided with the permission of the Department of Natural Resources
© 2000 State of Queensland (Department of Natural Resources) and Livingstone Shire Council
















Map_Z6_WOR

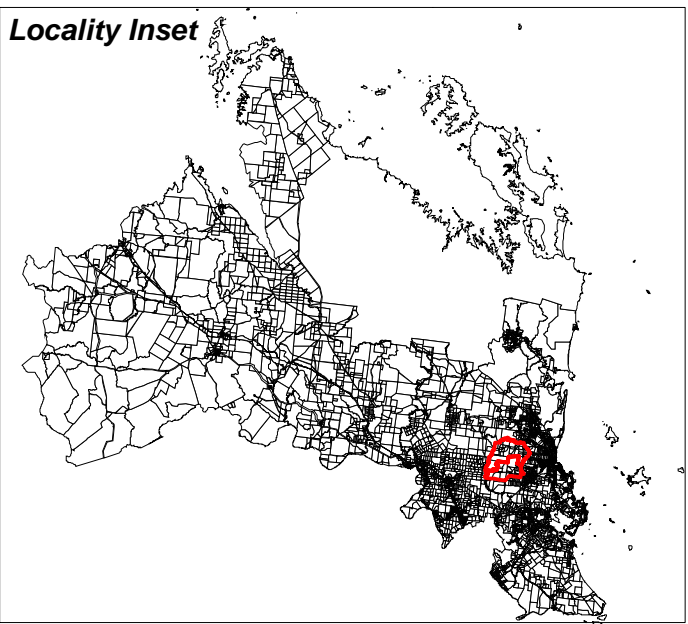
Source Information: GIS Data supplied by Livingstone Shire

Last amendment date: 24 February 2009
Commencement date: 17 October 2005





ZONES		PRECINCTS	
	Special Purpose		R1 Residential 1
	Open Space		R2 Residential 2
	Rural		R3 Residential 3
	Residential		
	Comprehensive Development		
	Park Residential		LI Light Industry
	Business		GI General Industry
	Industry		
	Village		
	Yeppoon Central		



Planning Scheme 2005

living for lifestyle

Zoning Map

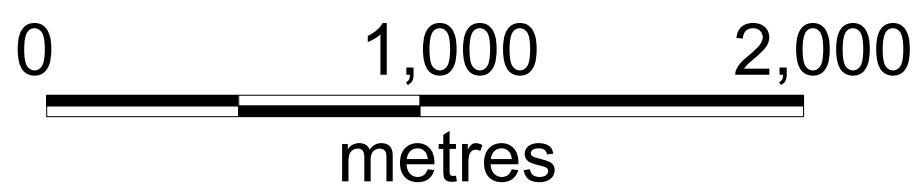
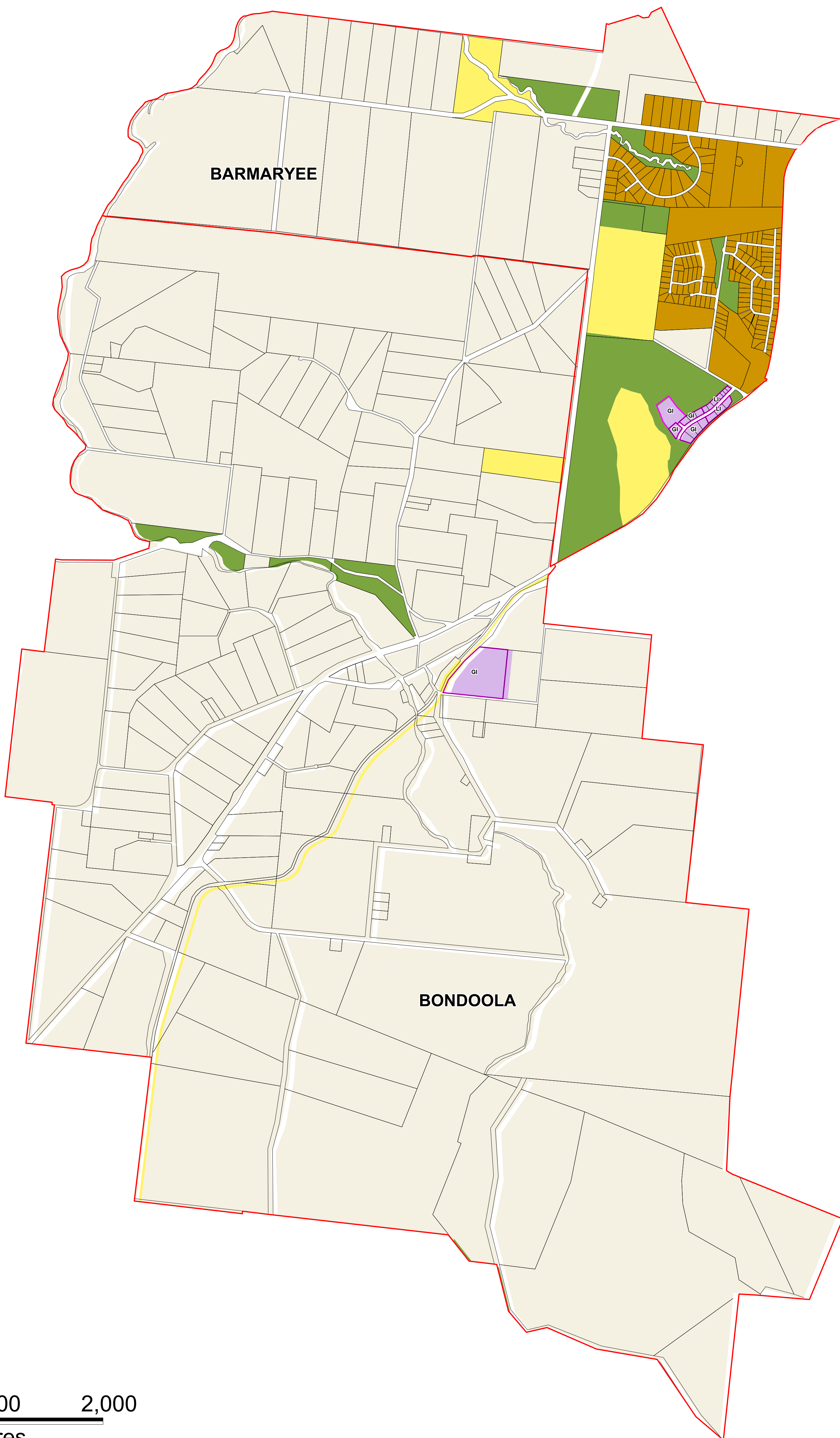
Z28

Lake Mary & Cobraball

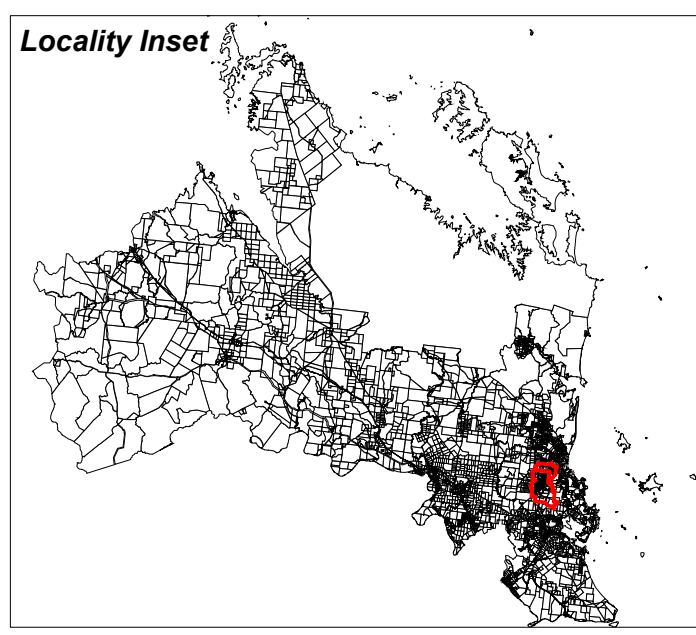
Commencement date: 17 October 2005


This publication has been produced by the Livingstone Shire Council and is based on cadastral data provided with the permission of the Department of Natural Resources
© 2000 State of Queensland (Department of Natural Resources) and Livingstone Shire Council

Map_28.WOR Source Information: GIS Data supplied by Livingstone Shire.



- | ZONES | PRECINCTS |
|---------------------------|---------------------|
| Special Purpose | R1 Residential 1 |
| Open Space | R2 Residential 2 |
| Rural | R3 Residential 3 |
| Residential | |
| Comprehensive Development | |
| Park Residential | LI Light Industry |
| Business | GI General Industry |
| Industry | |
| Village | |
| Yeppoon Central | |





Planning Scheme 2005

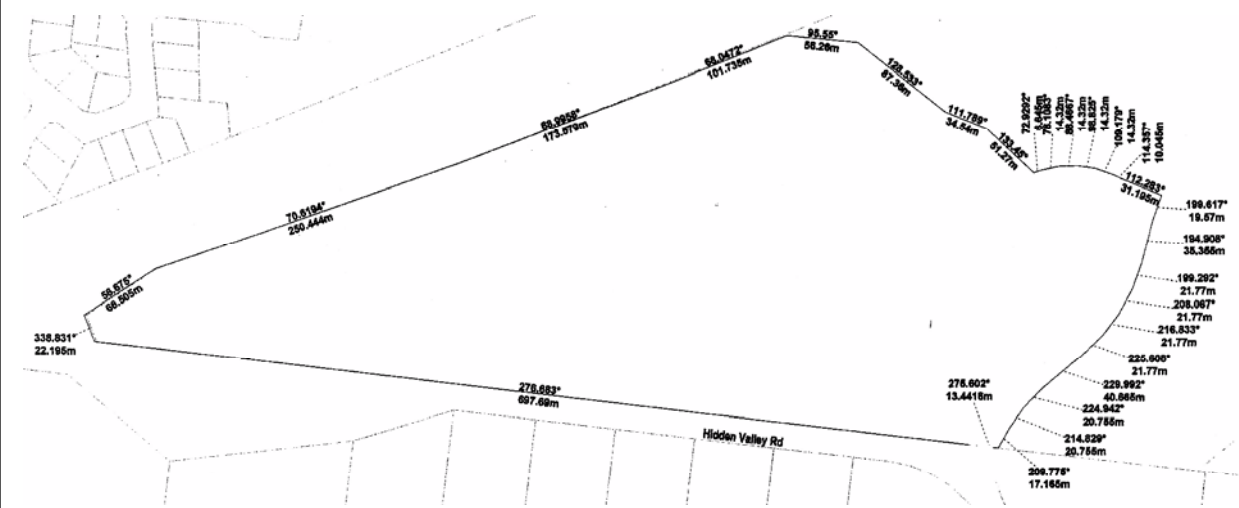
living for lifestyle

Zoning Map

Z29

Barmaryee & Bondoola

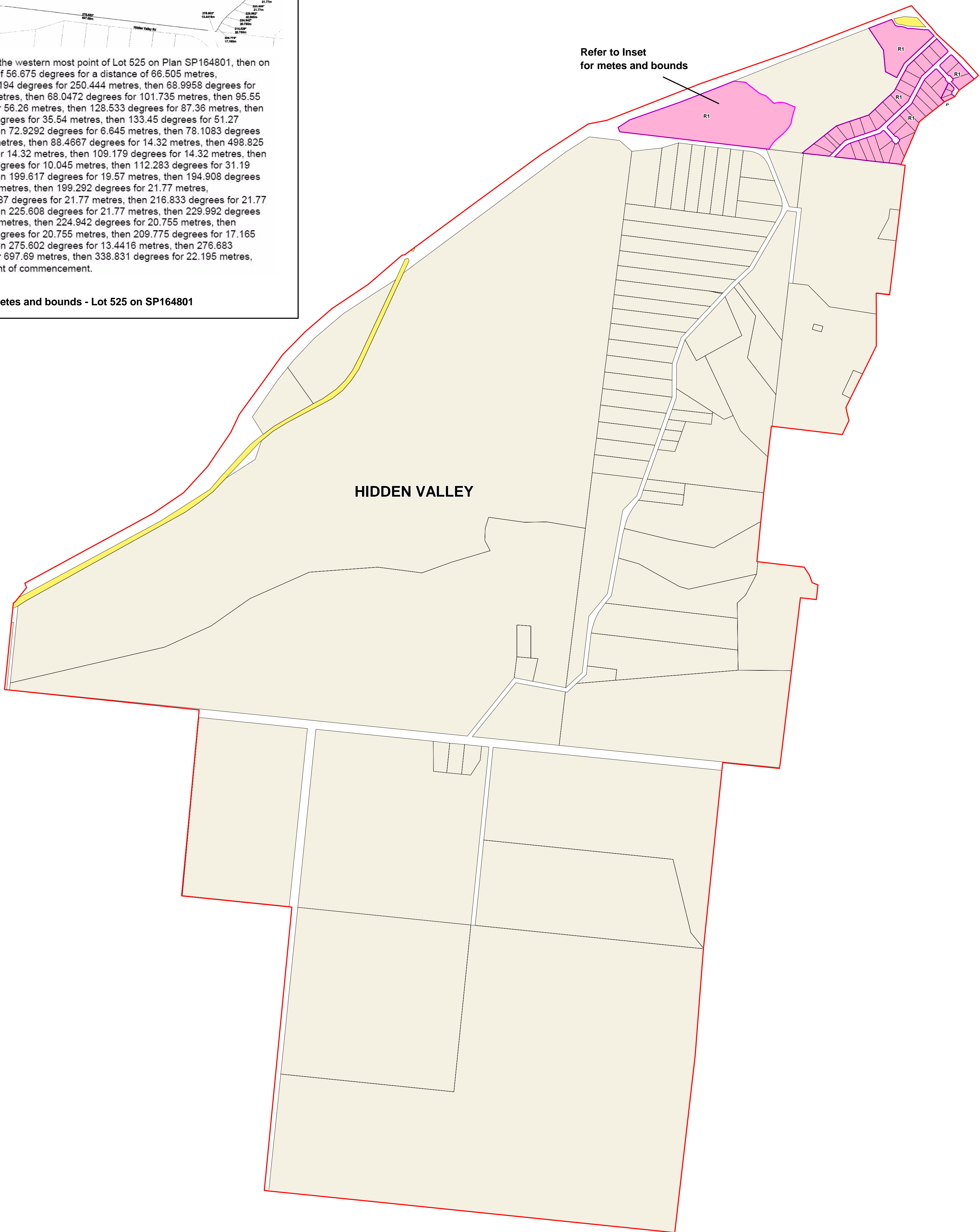
Commencement date: 17 October 2005



Starting at the western most point of Lot 525 on Plan SP164801, then on a bearing of 56.675 degrees for a distance of 66.505 metres, then 170.6194 degrees for 250.444 metres, then 68.9958 degrees for 173.579 metres, then 68.0472 degrees for 101.735 metres, then 95.55 degrees for 56.26 metres, then 128.533 degrees for 87.36 metres, then 111.789 degrees for 35.54 metres, then 133.45 degrees for 51.27 metres, then 72.9292 degrees for 6.645 metres, then 78.1083 degrees for 14.32 metres, then 88.4667 degrees for 14.32 metres, then 498.825 degrees for 14.32 metres, then 109.179 degrees for 14.32 metres, then 114.357 degrees for 10.045 metres, then 112.283 degrees for 31.19 metres, then 199.617 degrees for 19.57 metres, then 194.908 degrees for 35.355 metres, then 199.292 degrees for 21.77 metres, then 208.087 degrees for 21.77 metres, then 216.833 degrees for 21.77 metres, then 225.608 degrees for 21.77 metres, then 229.992 degrees for 40.665 metres, then 224.942 degrees for 20.755 metres, then 214.829 degrees for 20.755 metres, then 209.775 degrees for 17.165 metres, then 275.602 degrees for 13.4416 metres, then 276.683 degrees for 697.69 metres, then 338.831 degrees for 22.195 metres, then to point of commencement.

INSET - metes and bounds - Lot 525 on SP164801

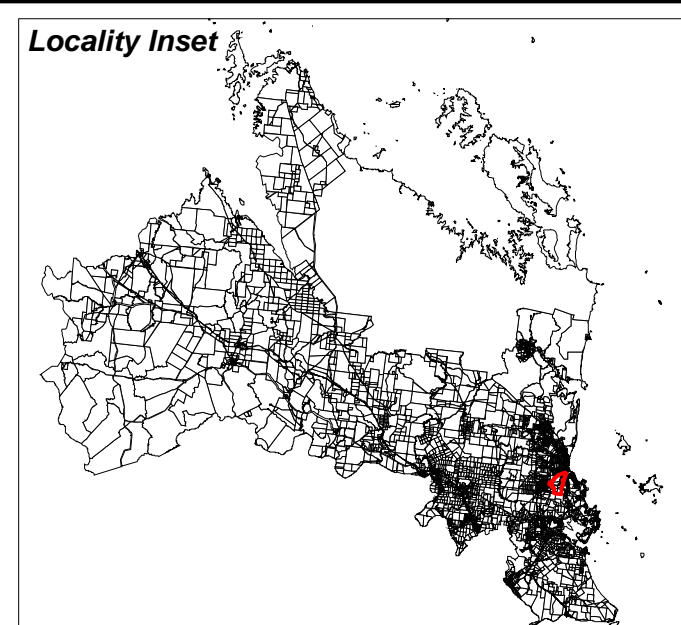
Refer to Inset
for metes and bounds



0 500 1,000
metres



ZONES		PRECINCTS	
	Special Purpose		R1 Residential 1
	Open Space		R2 Residential 2
	Rural		R3 Residential 3
	Residential		
	Comprehensive Development		
	Park Residential		LI Light Industry
	Business		GI General Industry
	Industry		
	Village		
	Yeppoon Central		



Planning Scheme 2005

living for lifestyle

Zoning Map

Z30

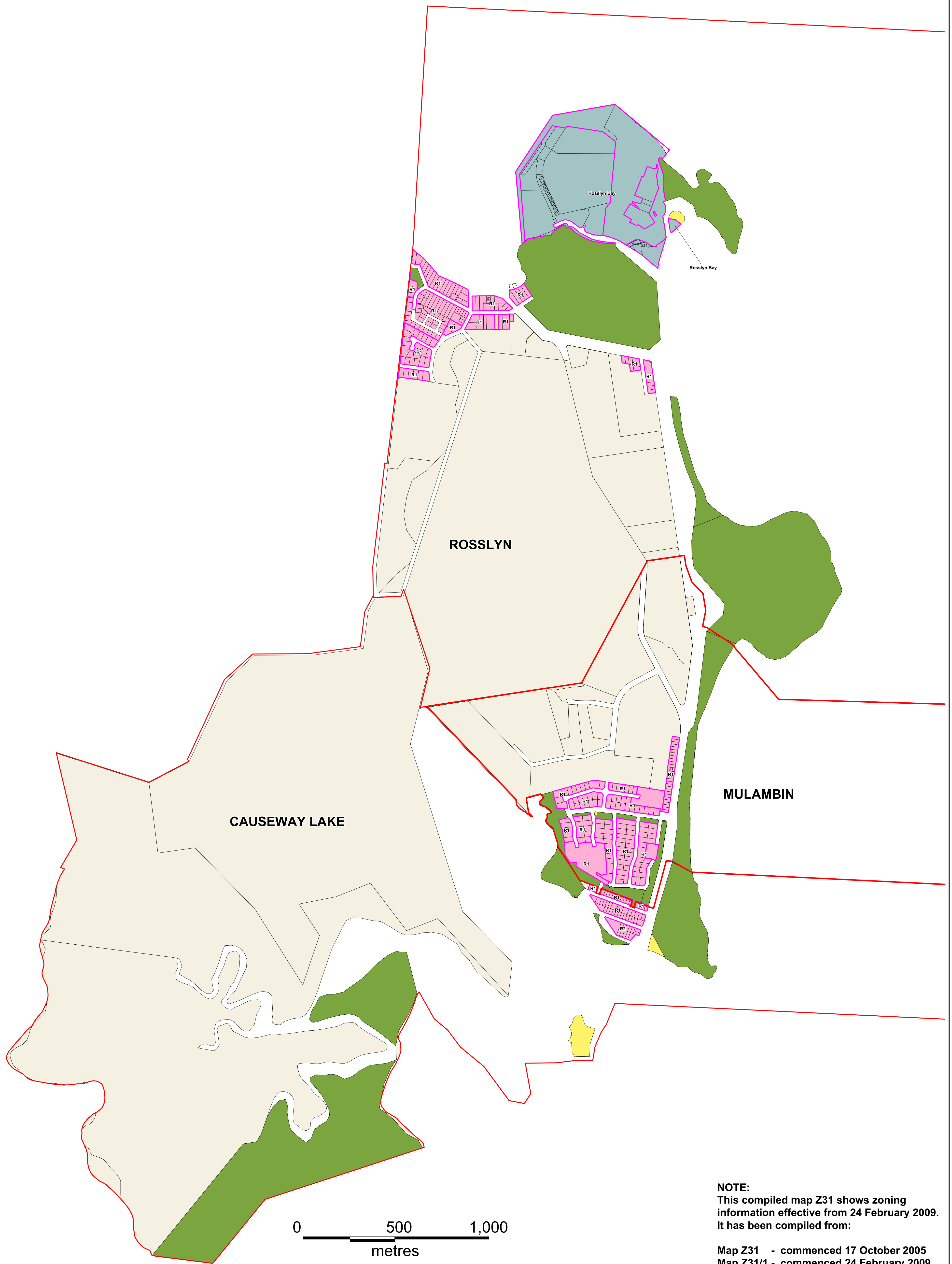
Hidden Valley

Commencement date: 17 October 2005

This publication has been produced by the Livingstone Shire Council and is based on cadastral data provided with the permission of the Department of Natural Resources
© 2000 State of Queensland (Department of Natural Resources) and Livingstone Shire Council

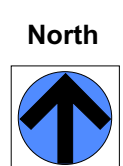
Map_30.WOR

Source Information: GIS Data supplied by Livingstone Shire.

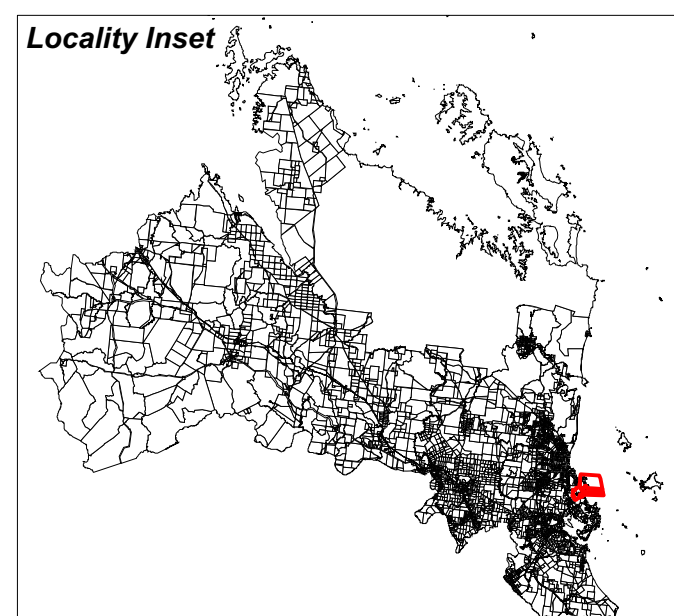


NOTE:
This compiled map Z31 shows zoning information effective from 24 February 2009. It has been compiled from:

Map Z31 - commenced 17 October 2005
Map Z31/1 - commenced 24 February 2009



ZONES		PRECINCTS	
	Special Purpose		R1 Residential 1
	Open Space		R2 Residential 2
	Rural		R3 Residential 3
	Residential		
	Comprehensive Development		
	Park Residential		LI Light Industry
	Business		GI General Industry
	Industry		
	Village		
	Yeppoon Central		



Planning Scheme 2005

living for lifestyle
COMPILED Zoning Map

Z31

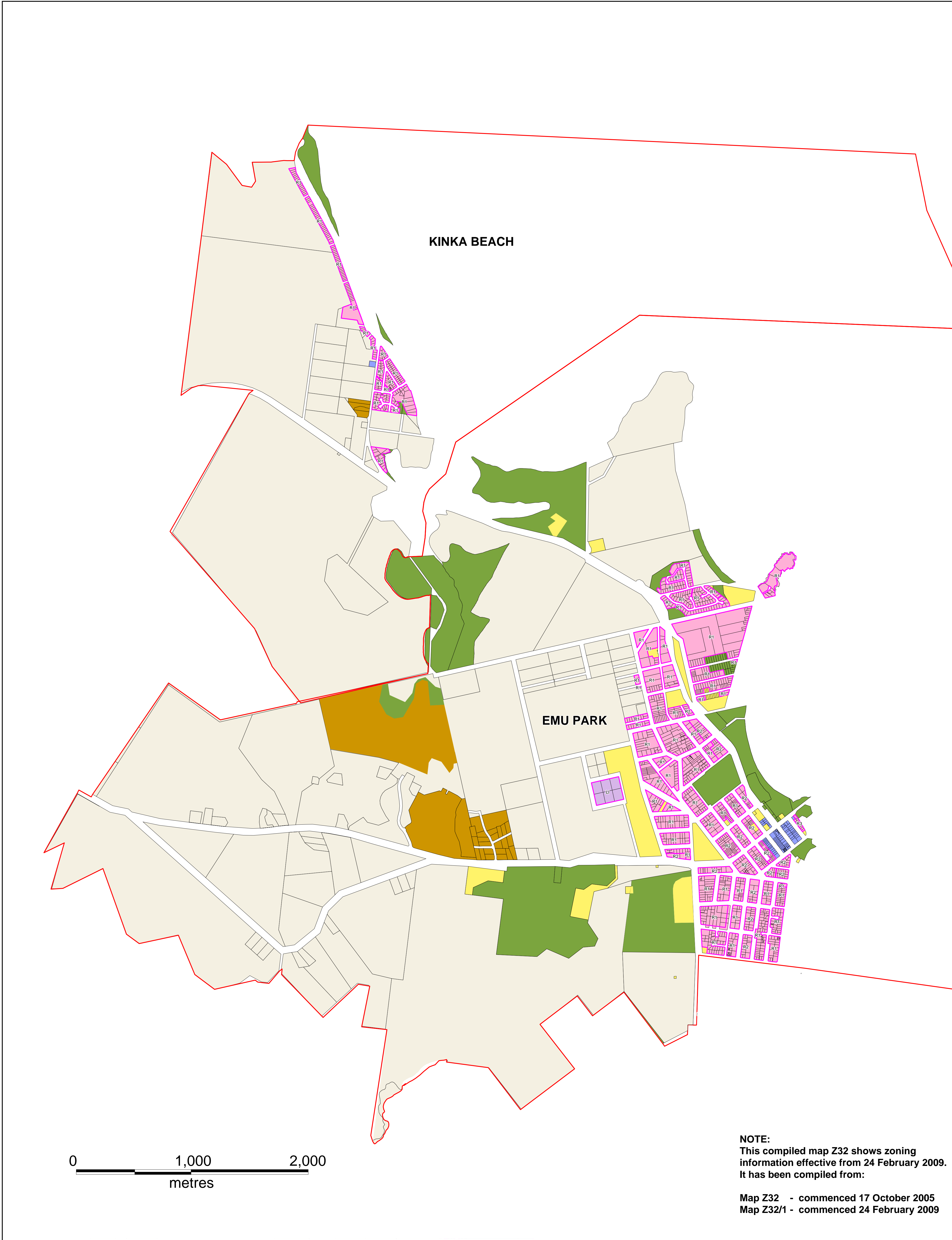
Causeway Lake,
Mulambin & Rosslyn

Commencement date: 24 February 2009

This publication has been produced by the Livingstone Shire Council and is based on cadastral data provided with the permission of the Department of Natural Resources
© 2000 State of Queensland (Department of Natural Resources) and Livingstone Shire Council

Map_31.WOR

Source Information: GIS Data supplied by Livingstone Shire.



NOTE:
This compiled map Z32 shows zoning information effective from 24 February 2009. It has been compiled from:

Map Z32 - commenced 17 October 2005
Map Z32/1 - commenced 24 February 2009

North

This publication has been produced by the Livingstone Shire Council and is based on cadastral data provided with the permission of the Department of Natural Resources
© 2000 State of Queensland (Department of Natural Resources) and Livingstone Shire Council

ZONES

- Special Purpose
- Open Space
- Rural
- Residential
- Comprehensive Development
- Park Residential
- Business
- Industry
- Village
- Yeppoon Central

PRECINCTS

- R1 Residential 1
- R2 Residential 2
- R3 Residential 3
- LI Light Industry
- GI General Industry

Locality Inset

Planning Scheme 2005

living for lifestyle

COMPILED Zoning Map

Z32

Kinka Beach & Emu Park

Commencement date: 24 February 2009



North

04008001200

Scale in Metres (1:15000, A1 Size)

This publication has been produced by the Livingstone Shire Council and is based on cadastral data provided with the permission of the Department of Natural Resources

© 2000 State of Queensland (Department of Natural Resources) and Livingstone Shire Council

Map_33.WOR

Source Information: GIS Data supplied by Livingstone Shire.

ZONES

Special Purpose

Open Space

Rural

Residential

Comprehensive Development

Park Residential

Business

Industry

Village

Yeppoon Central

PRECINCTS

R1

Residential 1

R2

Residential 2

R3

Residential 3

LI

Light Industry

GI

General Industry

Locality Inset

Planning Scheme 2005

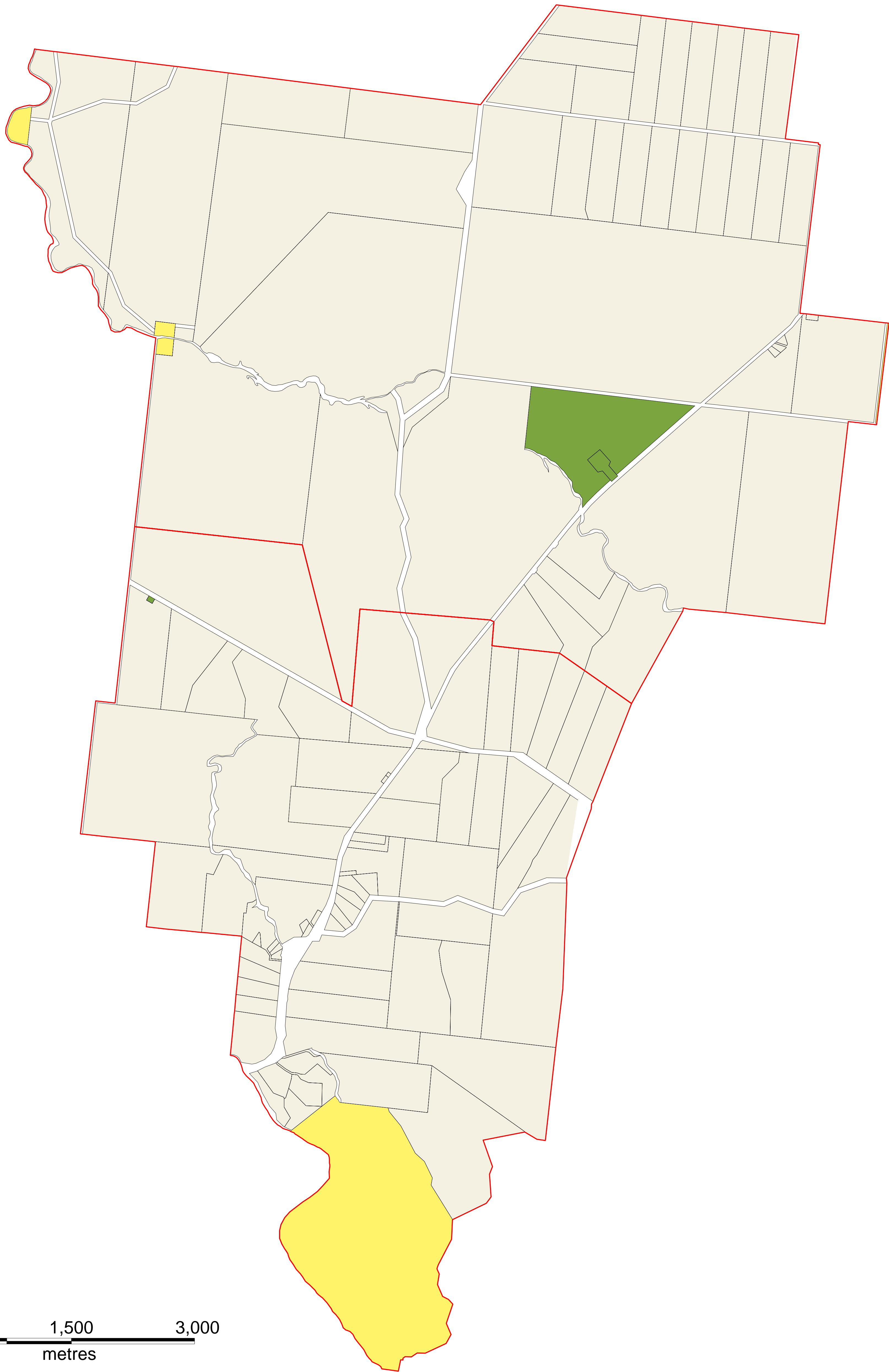
living for lifestyle

Zoning Map

Z33

Tanby
















Commencement date: 17 October 2005

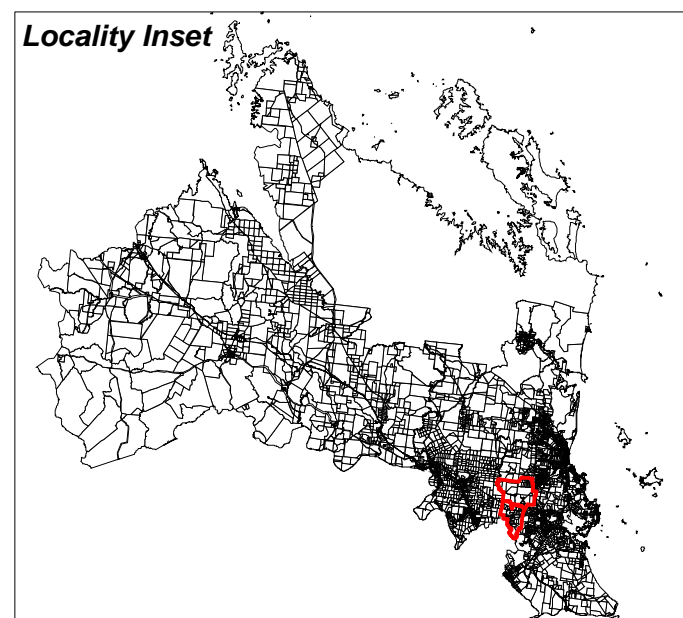


This publication has been produced by the Livingstone Shire Council and is based on cadastral data provided with the permission of the Department of Natural Resources
© 2000 State of Queensland (Department of Natural Resources) and Livingstone Shire Council

Map_34.WOR

Source Information: GIS Data supplied by Livingstone Shire.

ZONES		PRECINCTS	
	Special Purpose		R1 Residential 1
	Open Space		R2 Residential 2
	Rural		R3 Residential 3
	Residential		
	Comprehensive Development		
	Park Residential		LI Light Industry
	Business		GI General Industry
	Industry		
	Village		
	Yeppoon Central		



Planning Scheme 2005

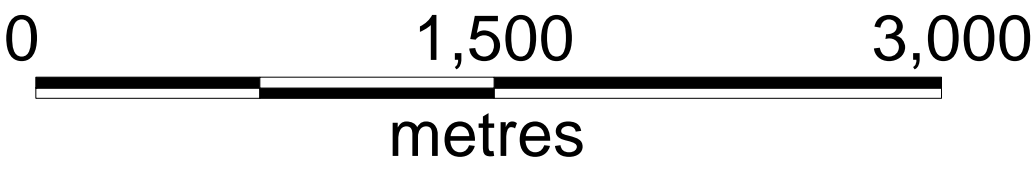
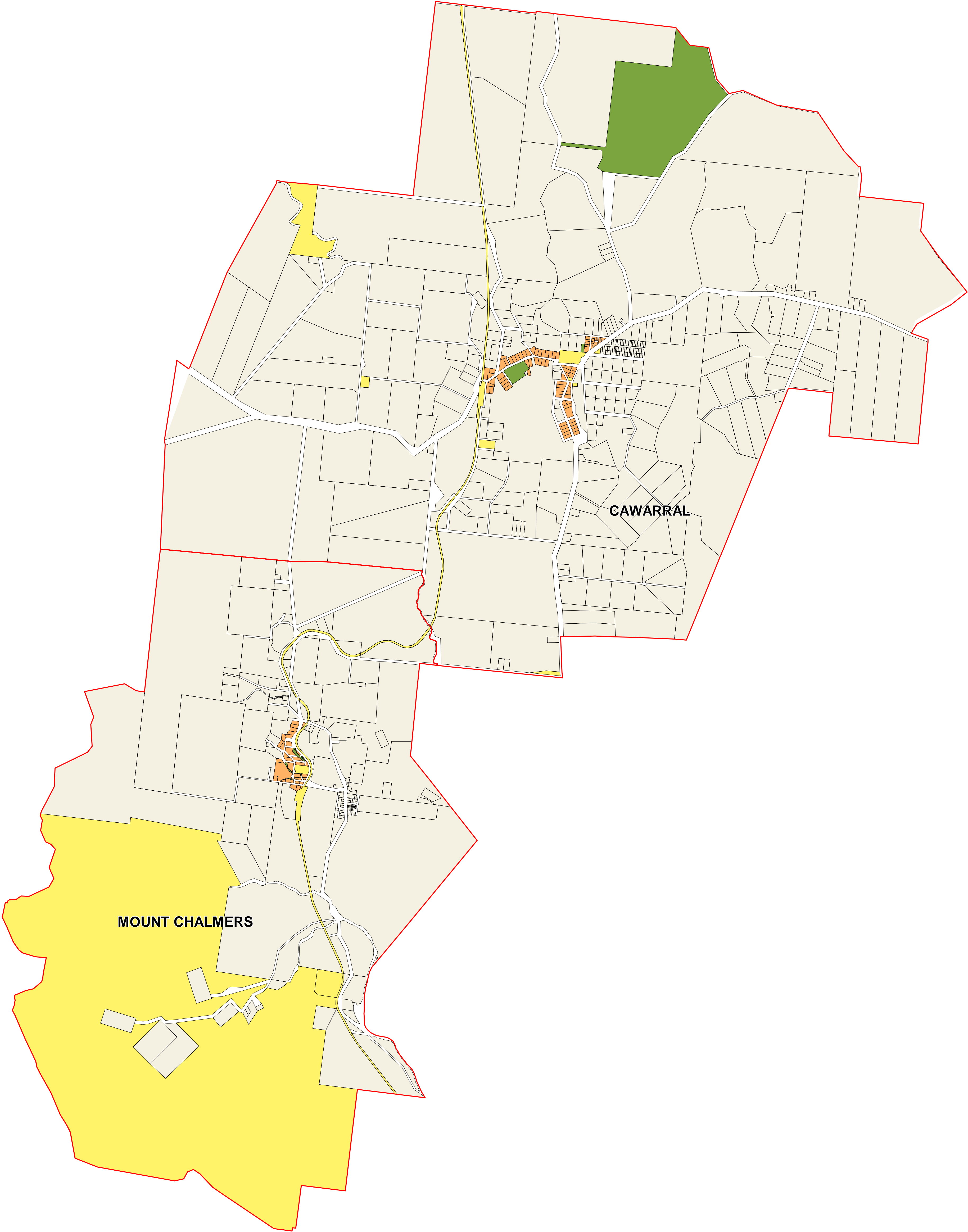
living for lifestyle

Zoning Map

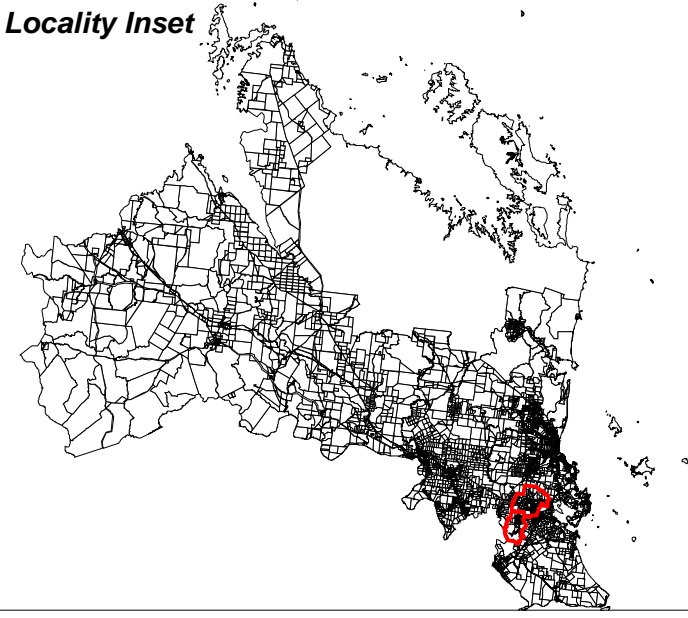
Z34

Mulara & Iron Pot

Commencement date: 17 October 2005



ZONES		PRECINCTS	
	Special Purpose		Residential 1
	Open Space		Residential 2
	Rural		Residential 3
	Residential		Light Industry
	Comprehensive Development		General Industry
	Park Residential		
	Business		
	Industry		
	Village		
	Yeppoon Central		



Planning Scheme 2005

living for lifestyle

Zoning Map

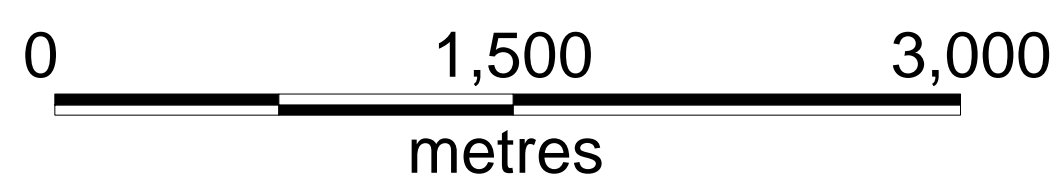
Z35

Cawarral & Mount Chalmers

Commencement date: 17 October 2005

This publication has been produced by the Livingstone Shire Council and is based on cadastral data provided with the permission of the Department of Natural Resources
© 2000 State of Queensland (Department of Natural Resources) and Livingstone Shire Council
















Map_35.WOR Source Information: GIS Data supplied by Livingstone Shire.

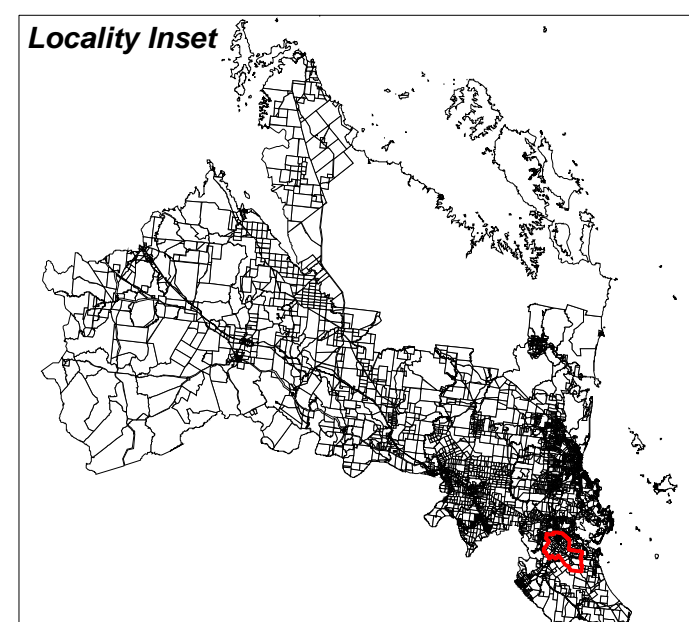


This publication has been produced by the Livingstone Shire Council and is based on cadastral data provided with the permission of the Department of Natural Resources
© 2000 State of Queensland (Department of Natural Resources) and Livingstone Shire Council

Map_36.WOR

Source Information: GIS Data supplied by Livingstone Shire.

ZONES		PRECINCTS	
	Special Purpose		R1 Residential 1
	Open Space		R2 Residential 2
	Rural		R3 Residential 3
	Residential		
	Comprehensive Development		
	Park Residential		LI Light Industry
	Business		GI General Industry
	Industry		
	Village		
	Yeppoon Central		



Planning Scheme 2005

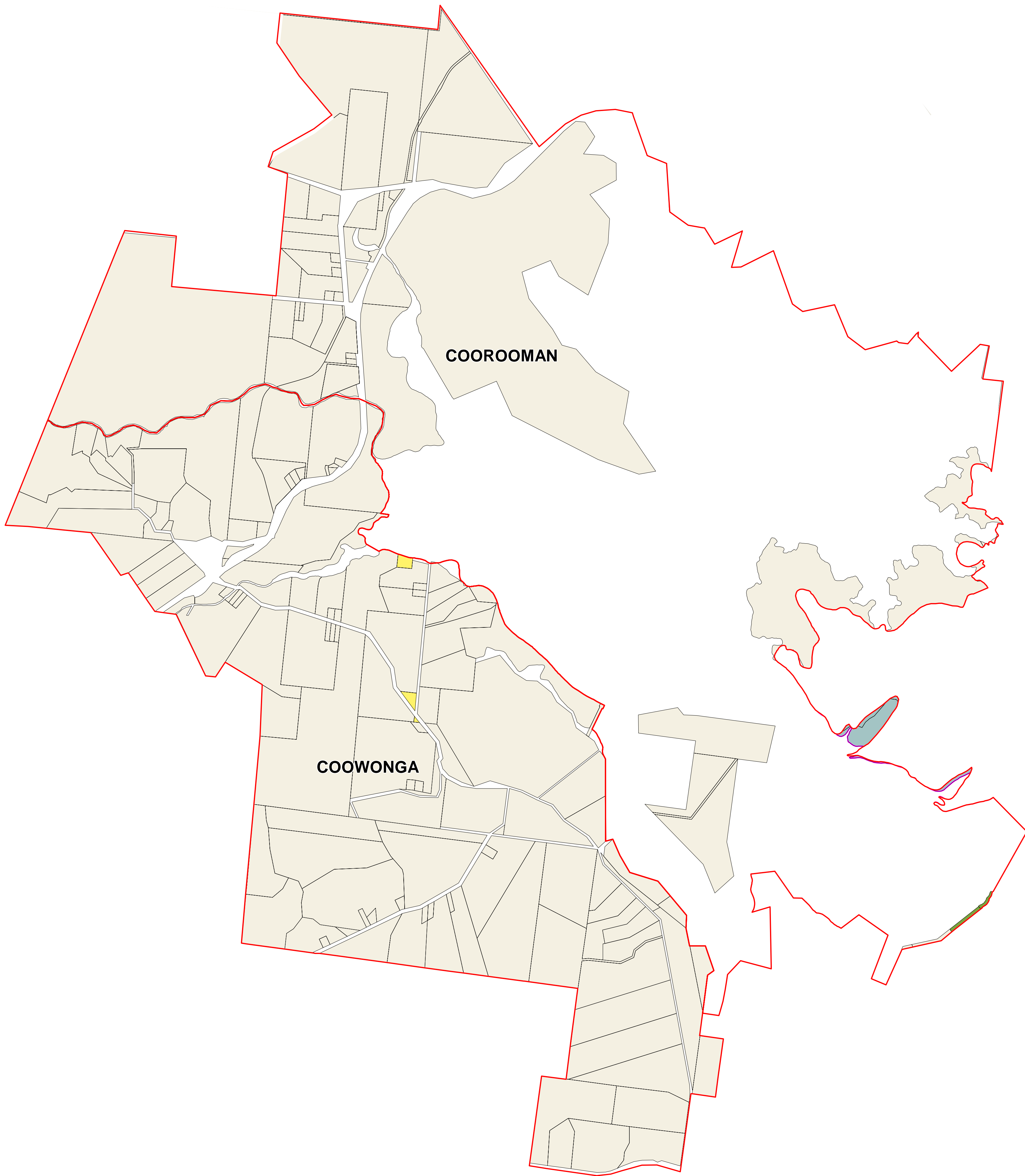
living for lifestyle

Zoning Map

Z36

Tungamull

Commencement date: 17 October 2005



0 1,500 3,000
metres

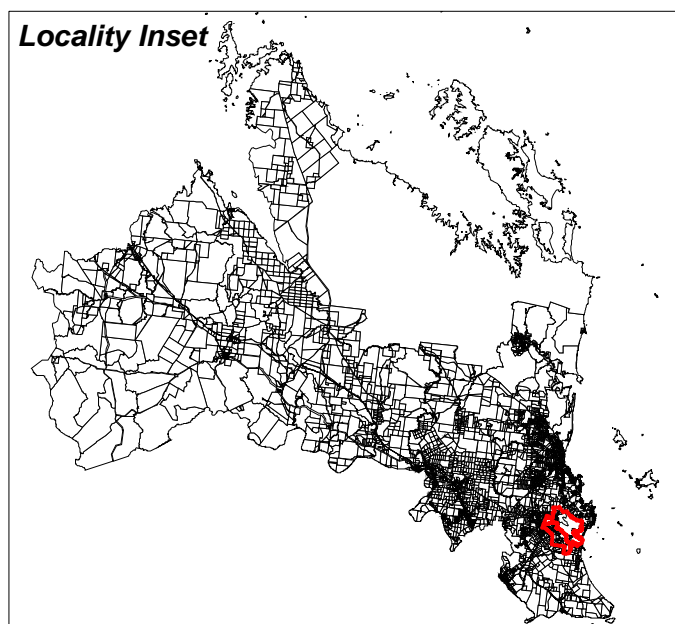


This publication has been produced by the Livingstone Shire Council and is based on cadastral data provided with the permission of the Department of Natural Resources
© 2000 State of Queensland (Department of Natural Resources) and Livingstone Shire Council

Map_37.WOR

Source Information: GIS Data supplied by Livingstone Shire.

ZONES		PRECINCTS	
Special Purpose		R1	Residential 1
Open Space		R2	Residential 2
Rural		R3	Residential 3
Residential			
Comprehensive Development			
Park Residential		LI	Light Industry
Business		GI	General Industry
Industry			
Village			
Yeppoon Central			



Planning Scheme 2005

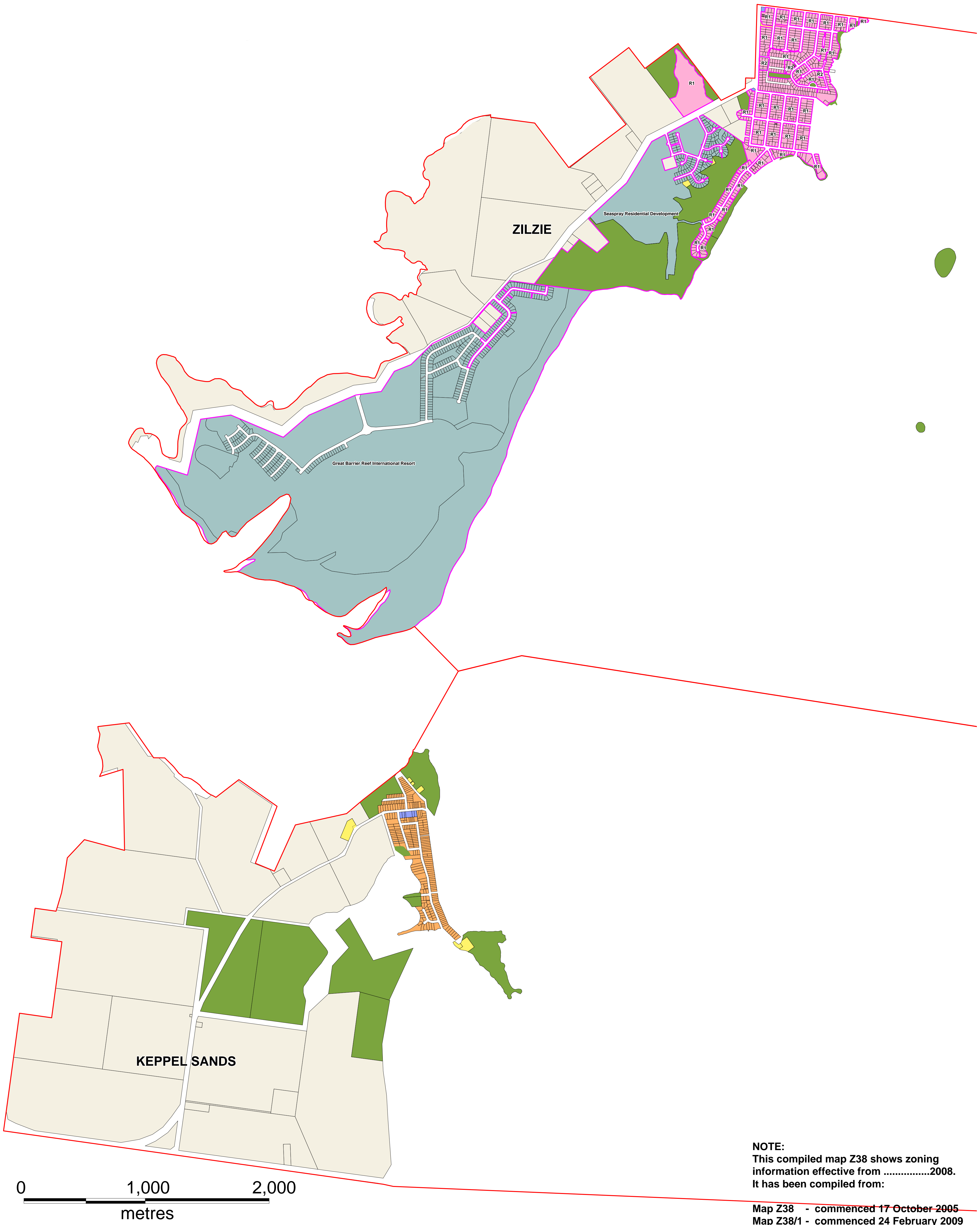
living for lifestyle

Zoning Map

Z37

Coowonga & Coorooman

Commencement date: 17 October 2005



NOTE:
This compiled map Z38 shows zoning information effective from2008. It has been compiled from:

Map Z38 - commenced 17 October 2005
Map Z38/1 - commenced 24 February 2009

North

This publication has been produced by the Livingstone Shire Council and is based on cadastral data provided with the permission of the Department of Natural Resources
© 2000 State of Queensland (Department of Natural Resources) and Livingstone Shire Council

ZONES

- Special Purpose
- Open Space
- Rural
- Residential
- Comprehensive Development
- Park Residential
- Business
- Industry
- Village
- Yeppoon Central

PRECINCTS

- R1 Residential 1
- R2 Residential 2
- R3 Residential 3
- LI Light Industry
- GI General Industry

Locality Inset

Planning Scheme 2005

living for lifestyle

COMPILED Zoning Map

Z38

Commencement date: 24 February 2009

Keppel Sands & Zilzie

Map Notes:

Z38

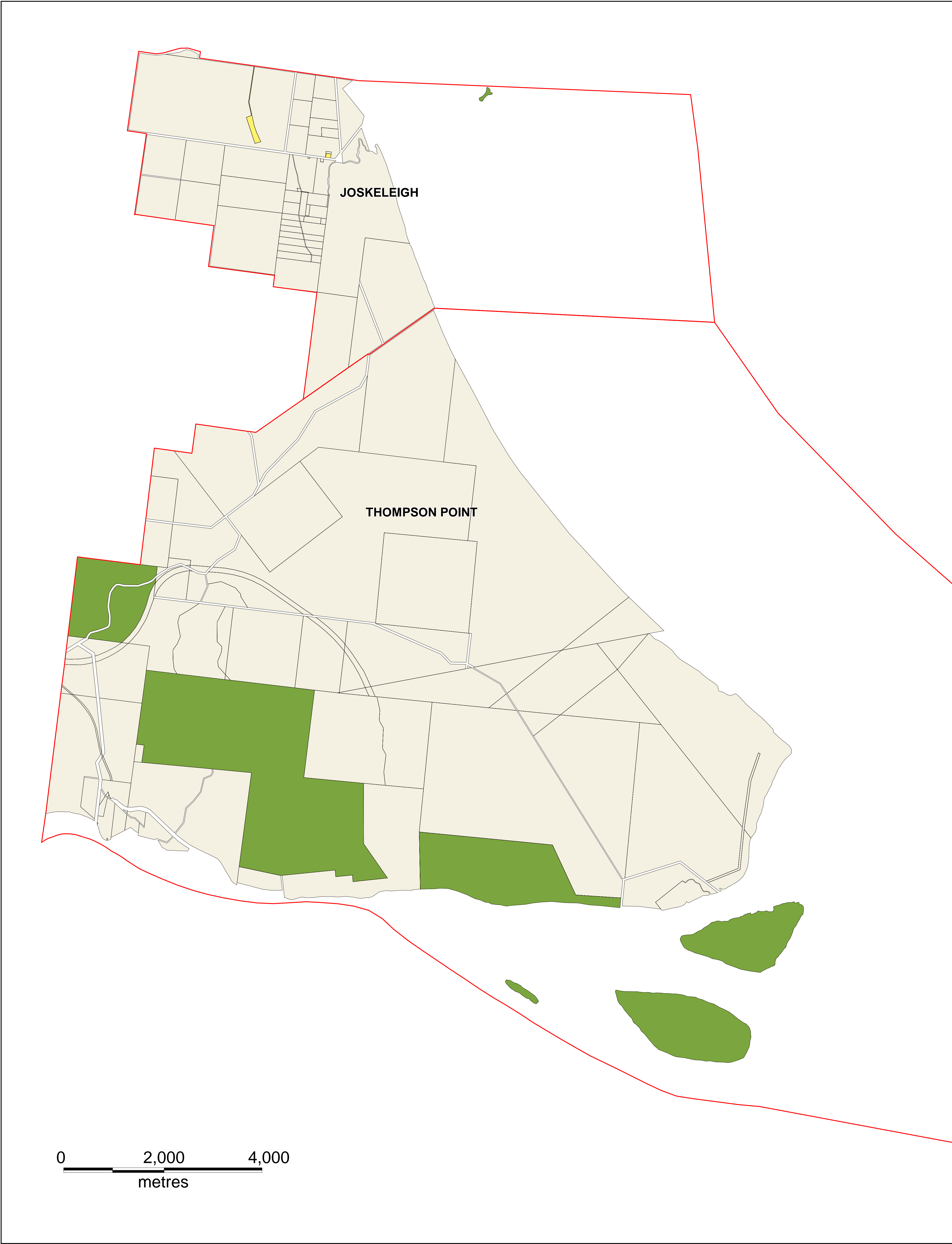
Keppel Sands & Zilzie


ID	Date	Real property description	Continuing Approvals	Section 3.5.27 annotations	Amending scheme maps
1	29 Aug 05	L1 RP619243 and L1 RP888353 Par Hewittville	Transitional Planning Scheme: 3.1.6 PA 200304080A – MCU in accordance with Structure Plan Map - DWG# 7195/59/01- 010 Rev B and Coconut Point Place Code File Ref: 40/003/0350		



Planning Scheme 2005

Living for lifestyle





This publication has been produced by the Livingstone Shire Council and is based on cadastral data provided with the permission of the Department of Natural Resources
© 2000 State of Queensland (Department of Natural Resources) and Livingstone Shire Council

Map_38.WOR

Source Information: GIS Data supplied by Livingstone Shire.

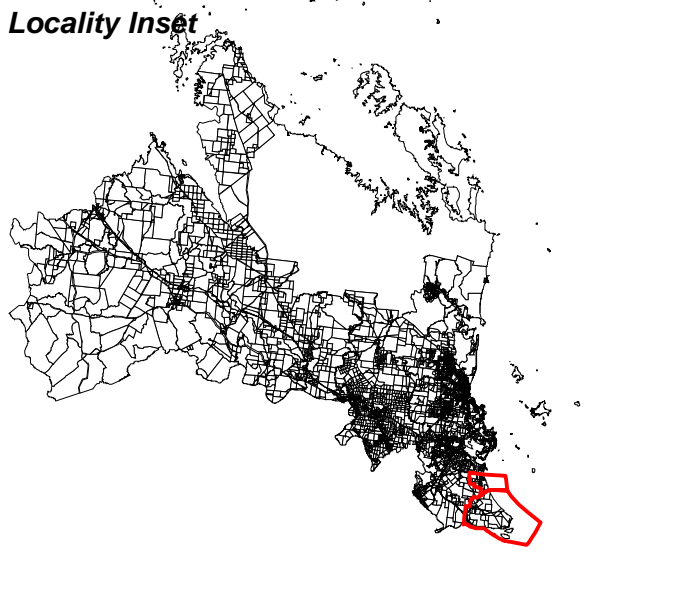
ZONES

- Special Purpose
- Open Space
- Rural
- Residential
- Comprehensive Development
- Park Residential
- Business
- Industry
- Village
- Yeppoon Central

PRECINCTS

- R1 Residential 1
- R2 Residential 2
- R3 Residential 3
- LI Light Industry
- GI General Industry

Locality Inset





Planning Scheme 2005

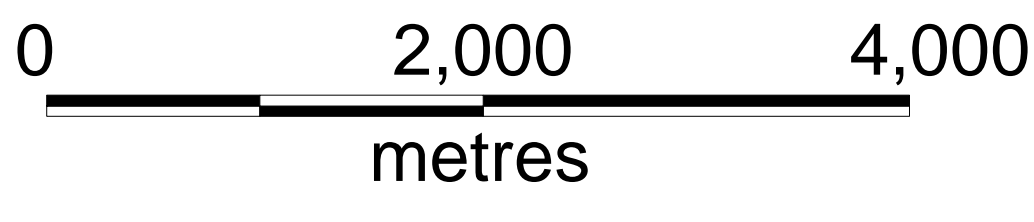
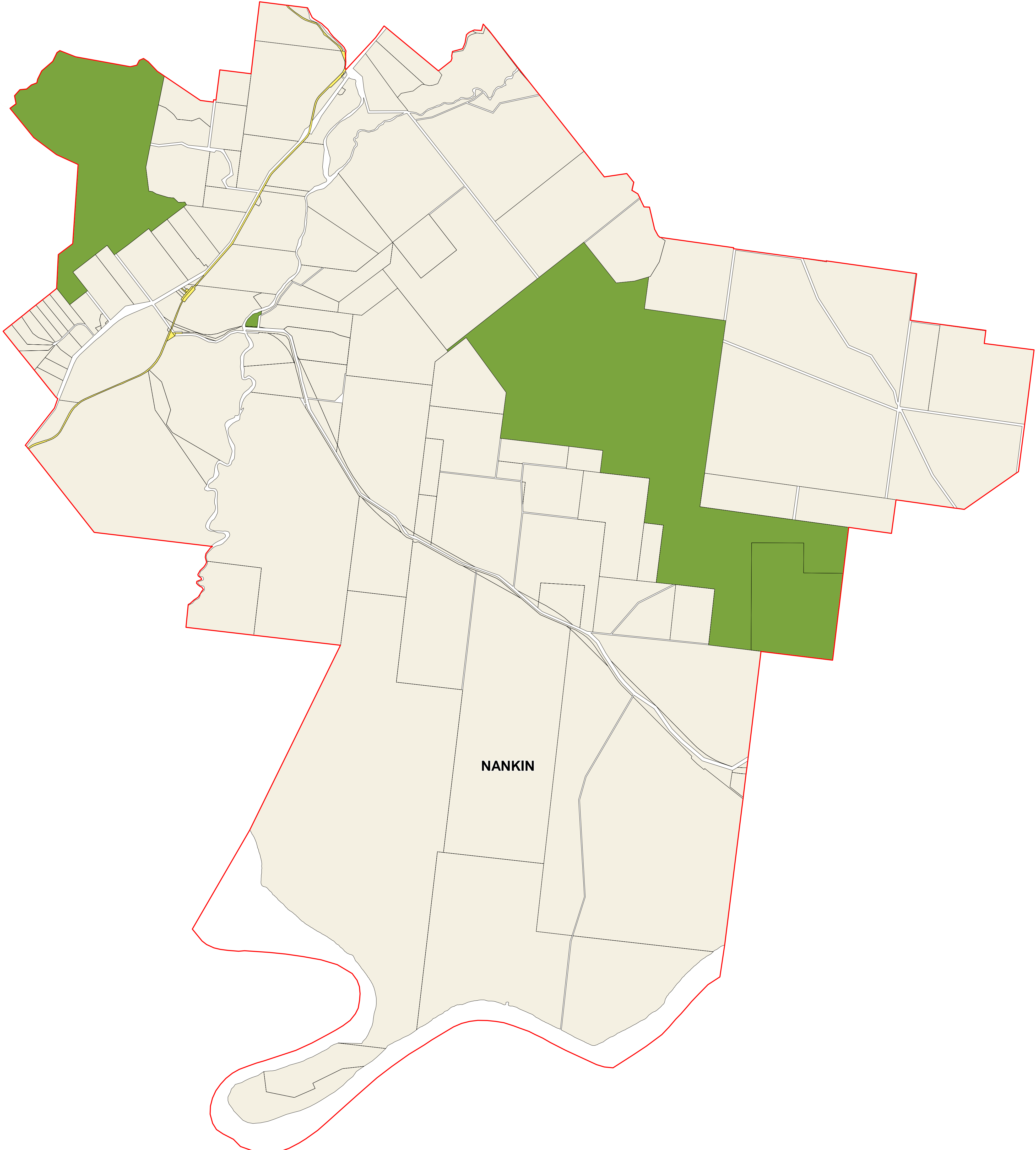
living for lifestyle

Zoning Map

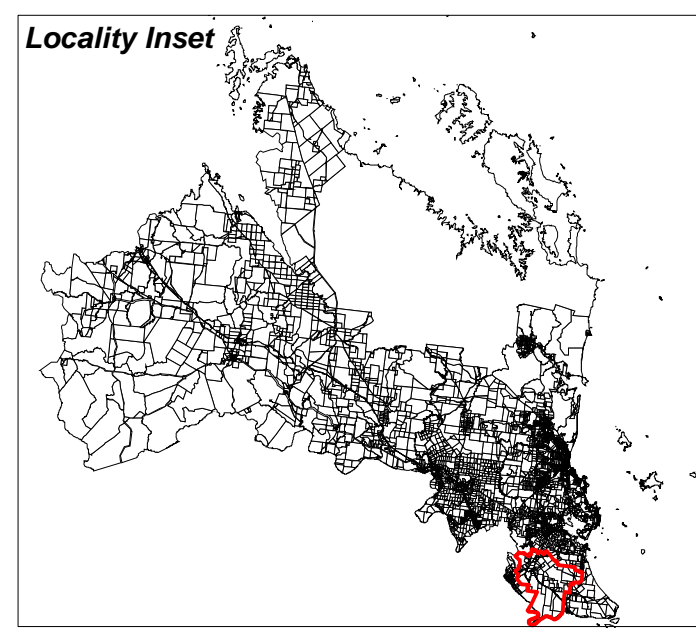
Z39

Joskeleigh & Thompson Point

Commencement date: 17 October 2005



- | ZONES | PRECINCTS |
|---------------------------|---------------------|
| Special Purpose | R1 Residential 1 |
| Open Space | R2 Residential 2 |
| Rural | R3 Residential 3 |
| Residential | |
| Comprehensive Development | |
| Park Residential | LI Light Industry |
| Business | GI General Industry |
| Industry | |
| Village | |
| Yeppoon Central | |



Planning Scheme 2005

living for lifestyle

Zoning Map

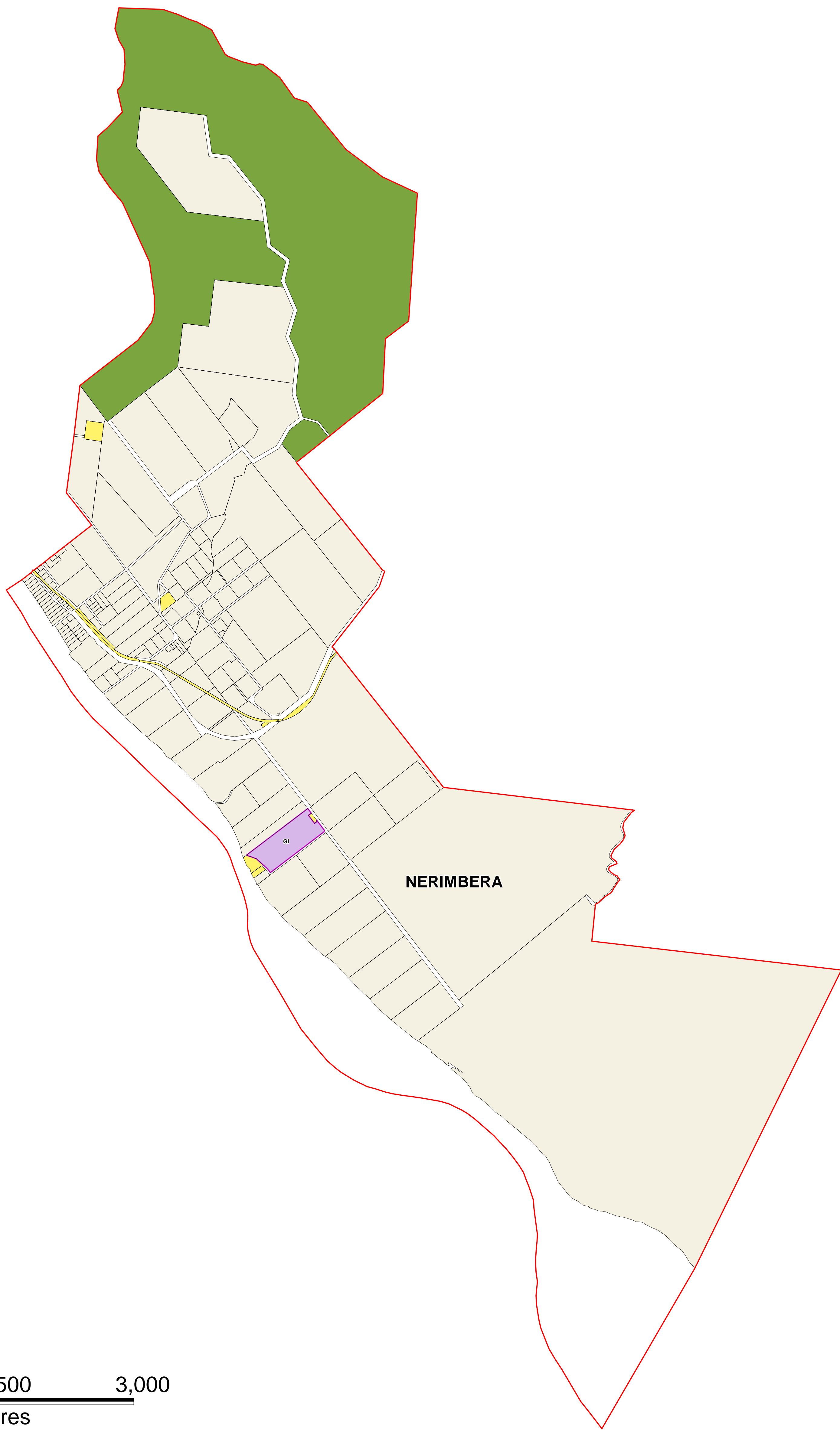
Z40

Nankin

Commencement date: 17 October 2005

This publication has been produced by the Livingstone Shire Council and is based on cadastral data provided with the permission of the Department of Natural Resources
© 2000 State of Queensland (Department of Natural Resources) and Livingstone Shire Council

Map_40.WOR Source Information: GIS Data supplied by Livingstone Shire.



0 1,500 3,000
metres

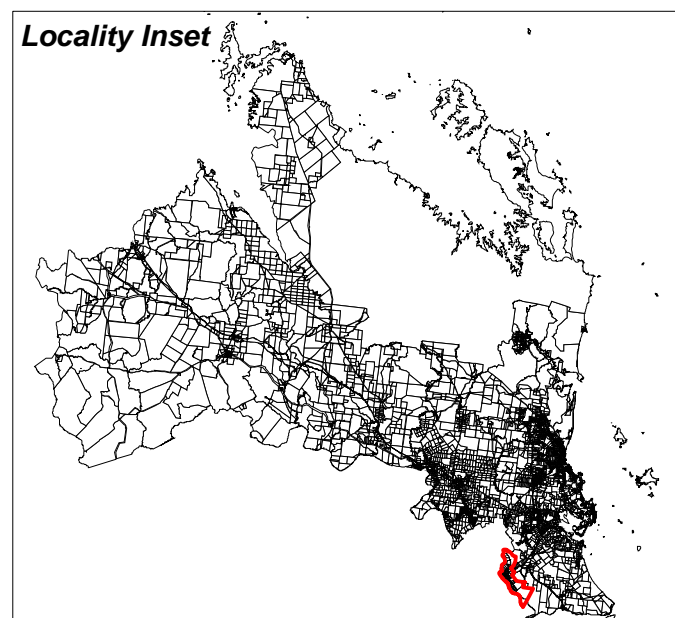


This publication has been produced by the Livingstone Shire Council and is based on cadastral data provided with the permission of the Department of Natural Resources
© 2000 State of Queensland (Department of Natural Resources) and Livingstone Shire Council

Map_41.WOR

Source Information: GIS Data supplied by Livingstone Shire.

ZONES		PRECINCTS	
	Special Purpose		R1 Residential 1
	Open Space		R2 Residential 2
	Rural		R3 Residential 3
	Residential		
	Comprehensive Development		
	Park Residential		LI Light Industry
	Business		GI General Industry
	Industry		
	Village		
	Yeppoon Central		



Planning Scheme 2005

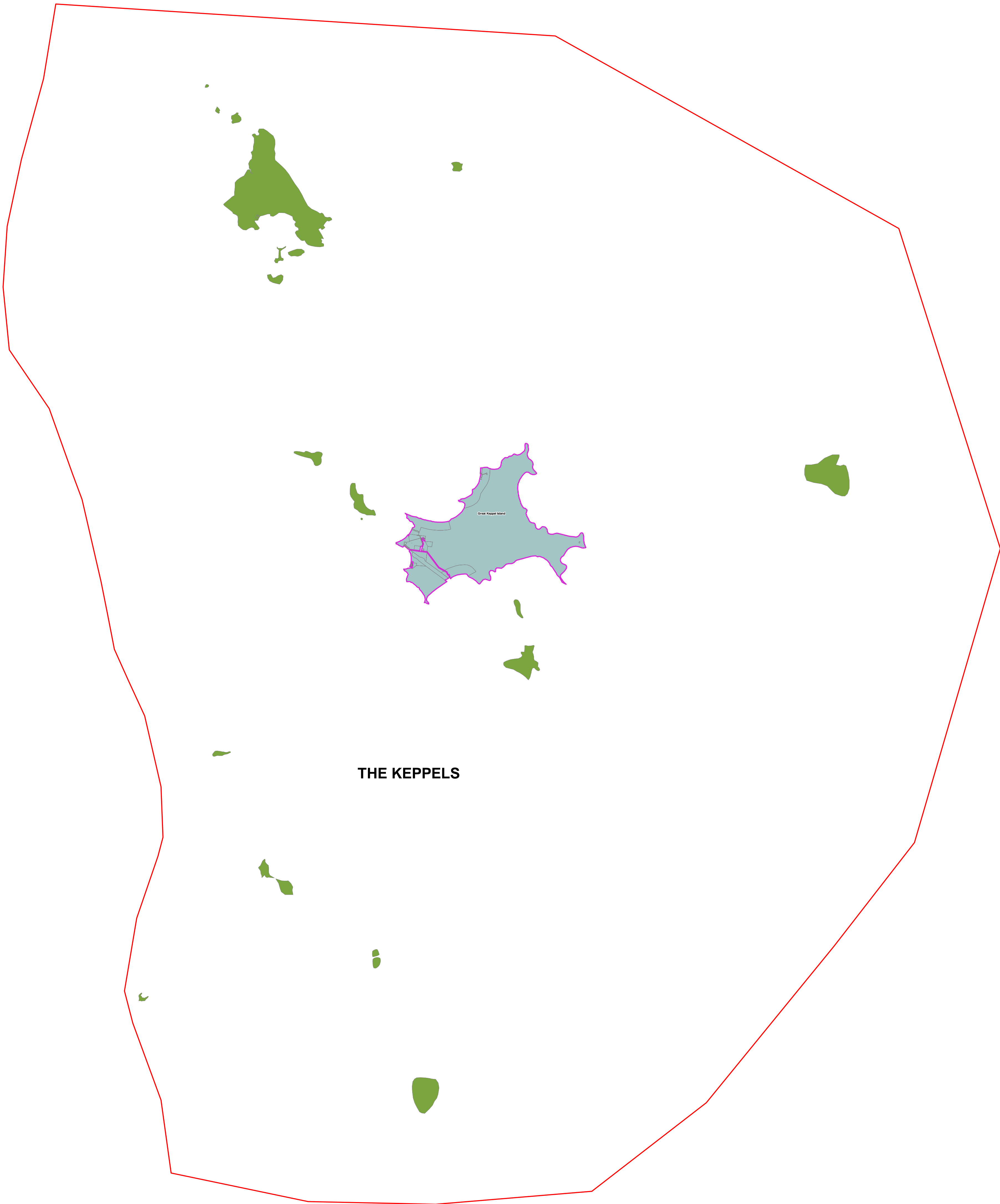
living for lifestyle

Zoning Map

Z41

Nerimbera

Commencement date: 17 October 2005


















0 4,500 9,000
metres

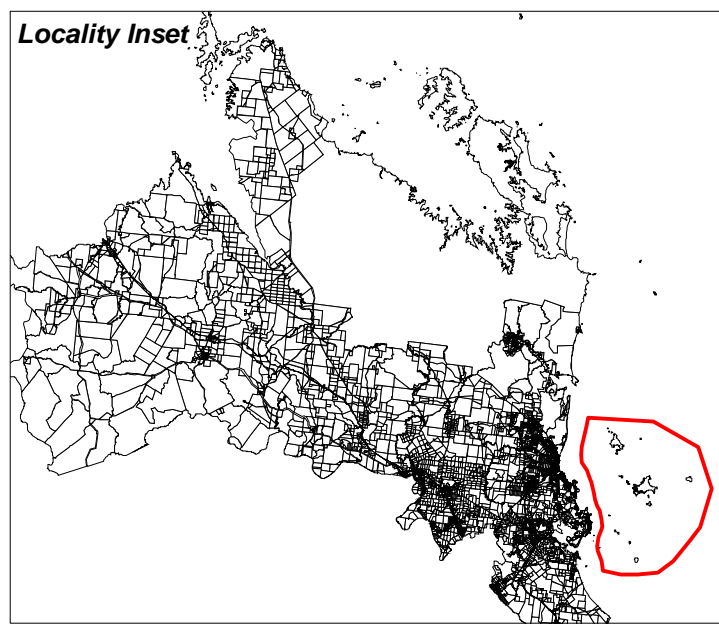


This publication has been produced by the Livingstone Shire Council and is based on cadastral data provided with the permission of the Department of Natural Resources
© 2000 State of Queensland (Department of Natural Resources) and Livingstone Shire Council

Map_42.WOR

Source Information: GIS Data supplied by Livingstone Shire.

ZONES		PRECINCTS	
	Special Purpose		R1 Residential 1
	Open Space		R2 Residential 2
	Rural		R3 Residential 3
	Residential		
	Comprehensive Development		
	Park Residential		LI Light Industry
	Business		GI General Industry
	Industry		
	Village		
	Yeppoon Central		



Planning Scheme 2005

living for lifestyle

Zoning Map
Z42
The Keppels

Commencement date: 17 October 2005