






Legend

-  Livingstone Shire Boundary
-  Declared Sewer Service Area
-  Special Sewer Arrangement
-  Roads
-  Gravity Sewer Network

Notes


For further detail mapping, see Councils Interactive Mapping Portal available online through Councils website below or by scanning the QR code.



www.livingstone.qld.gov.au

Disclaimer

Copyright protects this publication. Reproduction by whatever means is prohibited without prior written permission of the Chief Executive Officer of Livingstone Shire Council. Livingstone Shire Council will not be held liable under any circumstances in connection with or arising out of use of this data, nor does it warrant that the data is error free. Any queries should be directed to the Customer Service Centre, Livingstone Shire Council, or telephone 1300 790 919. The Digital Cadastral Databases is current as of October 2024. © The State Government of Queensland (Dept. of Natural Resources and Mines) 2015. All other data © Livingstone Shire Council 2024.



0 2,000 4,000
Meters

Declared Sewer Service Area 2025

February, 2025