



Legend

Plans for Trunk Infrastructure

Future Trunk Infrastructure

- ▲ Road Intersection
- Road Link

Existing Trunk Infrastructure

- Roads

Other

- ▣ Priority Infrastructure Area Boundary
- ▣ Priority Infrastructure Area
- ▣ Area Outside Priority Infrastructure Area
- ▣ Cadastre - April 2024

Service Catchments

- ▣ TNSC - 01: Barlows Hill Transport Network Service Catchment
- ▣ TNSC - 02: Barmaryee Transport Network Service Catchment
- ▣ TNSC - 03: Causeway Lake Transport Network Service Catchment
- ▣ TNSC - 04: Cooee Bay Transport Network Service Catchment
- ▣ TNSC - 05: Hidden Valley Transport Network Service Catchment
- ▣ TNSC - 06: Lammermoor Transport Network Service Catchment
- ▣ TNSC - 07: Meikleville Hill Transport Network Service Catchment
- ▣ TNSC - 08: Mulambin Transport Network Service Catchment
- ▣ TNSC - 09: Pacific Heights Transport Network Service Catchment
- ▣ TNSC - 10: Rosslyn Transport Network Service Catchment
- ▣ TNSC - 11: Taranganba Transport Network Service Catchment
- ▣ TNSC - 12: Taroomball Transport Network Service Catchment
- ▣ TNSC - 13: Yeppoon Transport Network Service Catchment
- ▣ TNSC - 14: Emu Park Transport Network Service Catchment
- ▣ TNSC - 15: Kinka Beach Transport Network Service Catchment
- ▣ TNSC - 16: Zilzie Transport Network Service Catchment
- ▣ TNSC - 17: Inverness Transport Network Service Catchment
- ▣ TNSC - 18: Rockyview Transport Network Service Catchment
- ▣ TNSC - 19: Rural South Transport Network Service Catchment
- ▣ TNSC - 20: Rural North Transport Network Service Catchment

Scale @A3 1:650,000

0 2.755.5 11 16.5 22 Kilometers

Copyright protects this publication. Reproduction by whatever means is prohibited without prior written permission of the Chief Executive Officer of Livingstone Shire Council. Livingstone Shire Council will not be held liable under any circumstances in connection with or arising out of the use of this data nor does it warrant that the data is error free. Any queries should be directed to the Customer Service Centre, Livingstone Shire Council or telephone 1300 790 919.

Livingstone Shire Local Government Area

Map TN - 01a

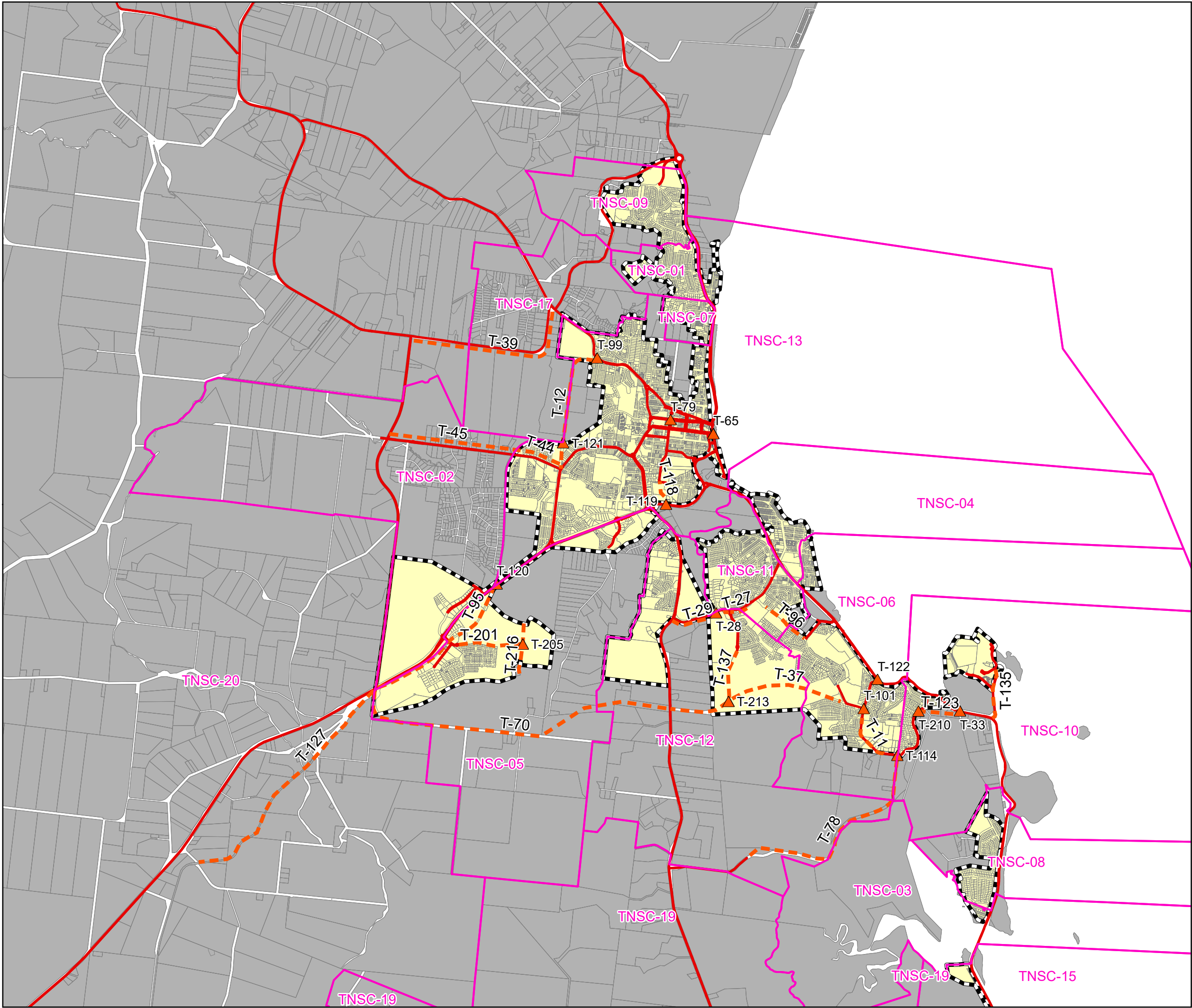
Transport Network

Plans for Trunk Infrastructure

Shire

Version - State Review

LIVINGSTONE PLANNING SCHEME 2018



Legend

Plans for Trunk Infrastructure

Future Trunk Infrastructure

- ▲ Road Intersection
- Road Link

Existing Trunk Infrastructure

- Roads

Other

- ▬ Priority Infrastructure Area Boundary
- Priority Infrastructure Area
- Area Outside Priority Infrastructure Area
- Cadastre - April 2024

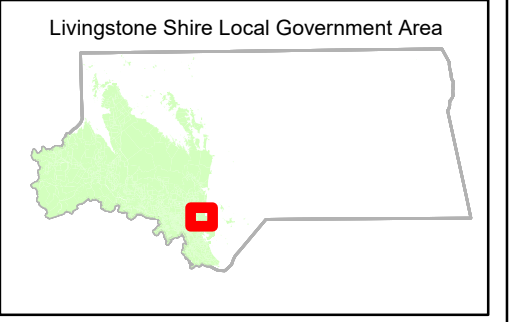
Service Catchments

- TNSC - 01: Barlows Hill Transport Network Service Catchment
- TNSC - 02: Barmaryee Transport Network Service Catchment
- TNSC - 03: Causeway Lake Transport Network Service Catchment
- TNSC - 04: Cooee Bay Transport Network Service Catchment
- TNSC - 05: Hidden Valley Transport Network Service Catchment
- TNSC - 06: Lammermoor Transport Network Service Catchment
- TNSC - 07: Meikleville Hill Transport Network Service Catchment
- TNSC - 08: Mulambin Transport Network Service Catchment
- TNSC - 09: Pacific Heights Transport Network Service Catchment
- TNSC - 10: Rosslyn Transport Network Service Catchment
- TNSC - 11: Taranganba Transport Network Service Catchment
- TNSC - 12: Taroomball Transport Network Service Catchment
- TNSC - 13: Yeppoon Transport Network Service Catchment
- TNSC - 14: Emu Park Transport Network Service Catchment
- TNSC - 15: Kinka Beach Transport Network Service Catchment
- TNSC - 16: Zilzie Transport Network Service Catchment
- TNSC - 17: Inverness Transport Network Service Catchment
- TNSC - 18: Rockyview Transport Network Service Catchment
- TNSC - 19: Rural South Transport Network Service Catchment
- TNSC - 20: Rural North Transport Network Service Catchment

Scale @A3 1:55,000

0 0.25 0.5 1 1.5 2 Kilometers

Copyright protects this publication. Reproduction by whatever means is prohibited without prior written permission of the Chief Executive Officer of Livingstone Shire Council. Livingstone Shire Council will not be held liable under any circumstances in connection with or arising out of the use of this data nor does it warrant that the data is error free. Any queries should be directed to the Customer Service Centre, Livingstone Shire Council or telephone 1300 790 919.



Map TN - 02a

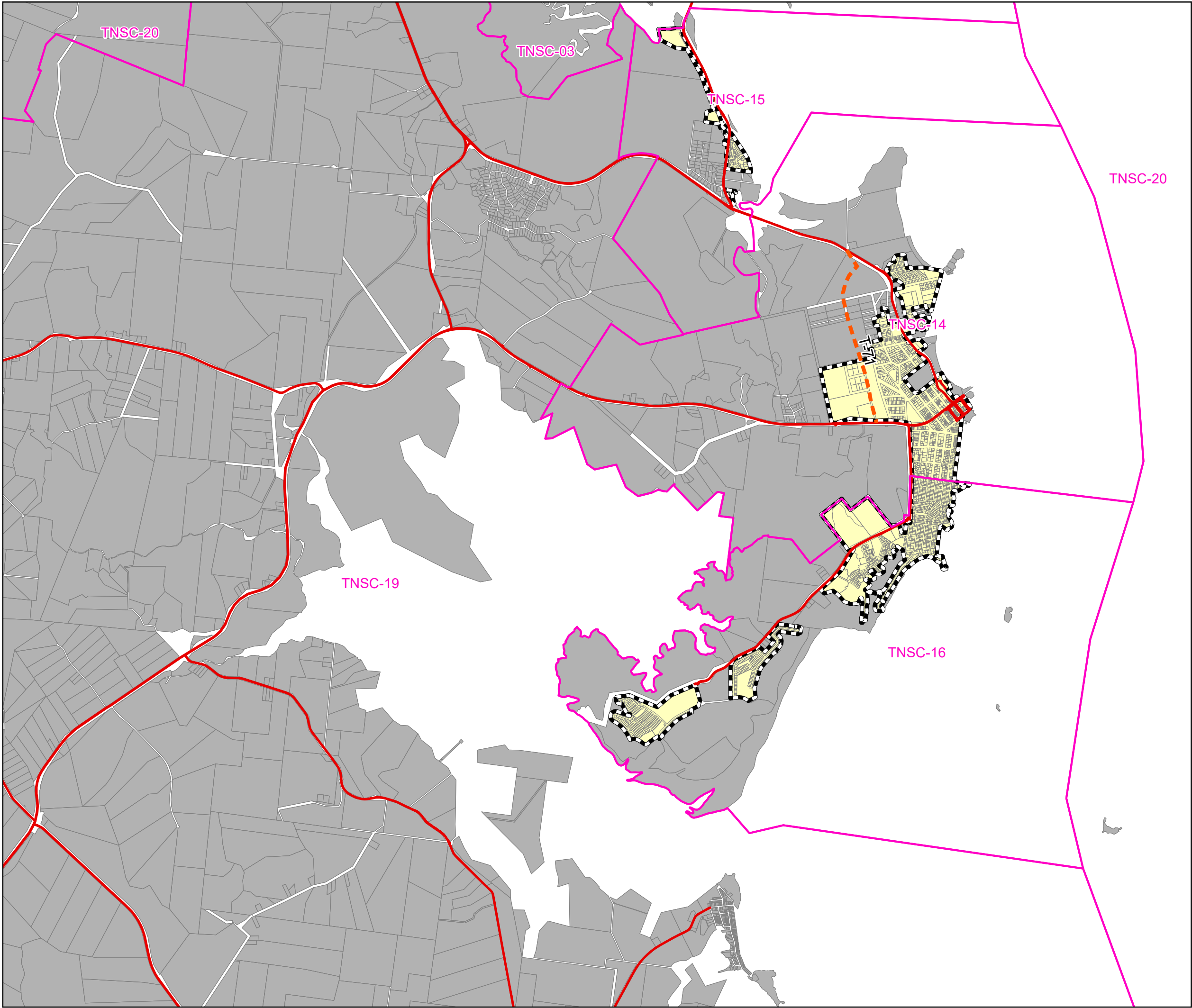
Transport Network

Plans for Trunk Infrastructure

Yeppoon and Surrounds

Version - State Review

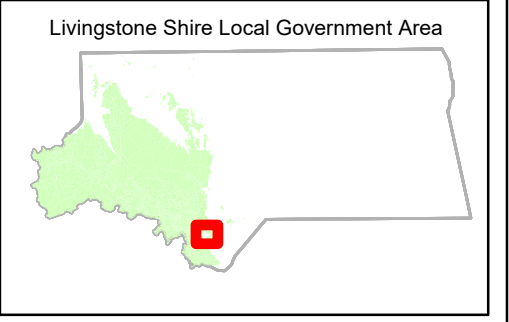
LIVINGSTONE PLANNING SCHEME 2018



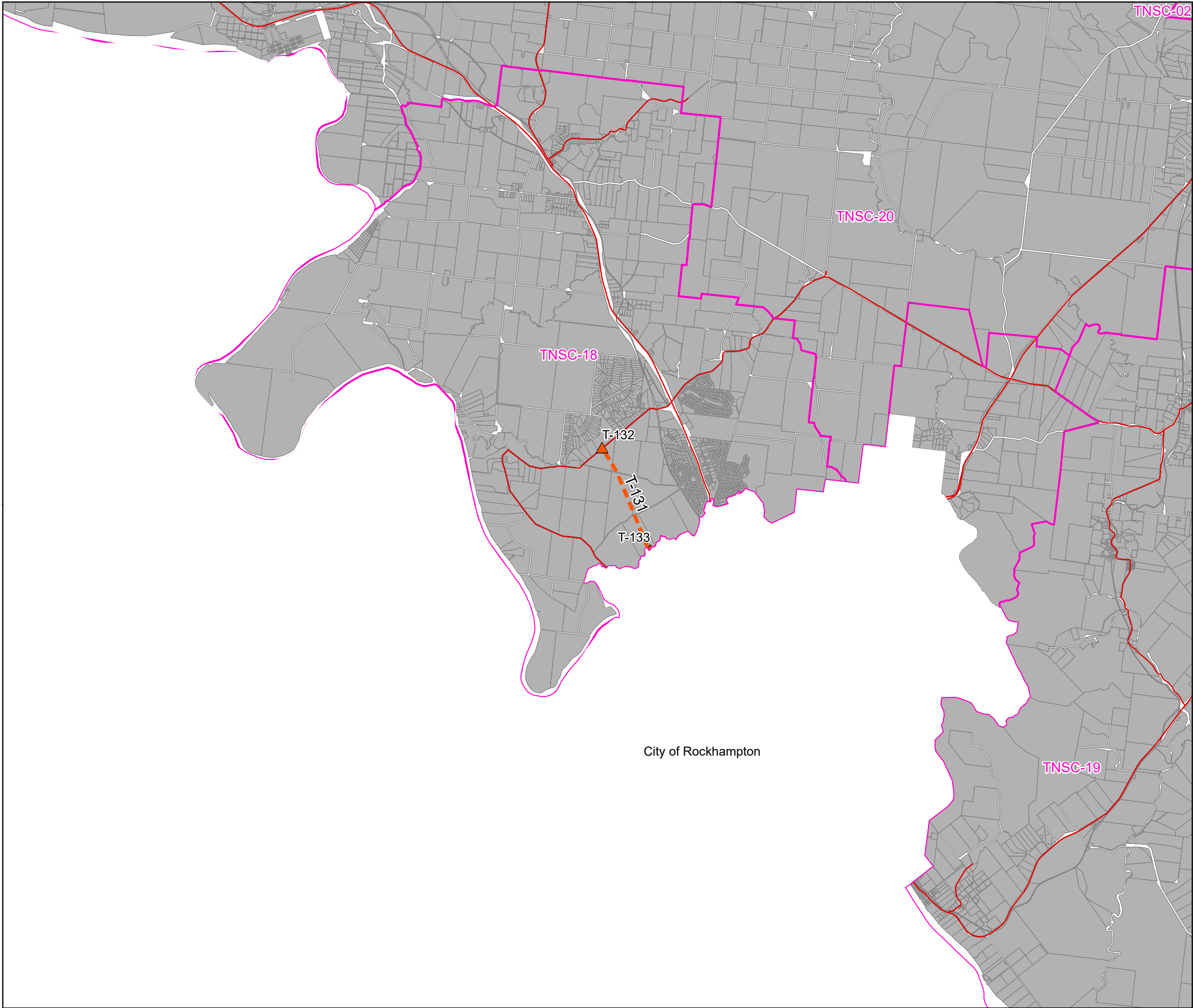
Legend
Plans for Trunk Infrastructure
Future Trunk Infrastructure
▲ Road Intersection
— Road Link
Existing Trunk Infrastructure
— Roads
Other
▨ Priority Infrastructure Area Boundary
■ Priority Infrastructure Area
■ Area Outside Priority Infrastructure Area
■ Cadastre - April 2024
Service Catchments
■ TNSC - 01: Barlows Hill Transport Network Service Catchment
■ TNSC - 02: Barmaryee Transport Network Service Catchment
■ TNSC - 03: Causeway Lake Transport Network Service Catchment
■ TNSC - 04: Cooees Bay Transport Network Service Catchment
■ TNSC - 05: Hidden Valley Transport Network Service Catchment
■ TNSC - 06: Lammermoor Transport Network Service Catchment
■ TNSC - 07: Meikleville Hill Transport Network Service Catchment
■ TNSC - 08: Mulambin Transport Network Service Catchment
■ TNSC - 09: Pacific Heights Transport Network Service Catchment
■ TNSC - 10: Rosslyn Transport Network Service Catchment
■ TNSC - 11: Taranganba Transport Network Service Catchment
■ TNSC - 12: Taroomball Transport Network Service Catchment
■ TNSC - 13: Yeppoon Transport Network Service Catchment
■ TNSC - 14: Emu Park Transport Network Service Catchment
■ TNSC - 15: Kinka Beach Transport Network Service Catchment
■ TNSC - 16: Zilzie Transport Network Service Catchment
■ TNSC - 17: Inverness Transport Network Service Catchment
■ TNSC - 18: Rockyview Transport Network Service Catchment
■ TNSC - 19: Rural South Transport Network Service Catchment
■ TNSC - 20: Rural North Transport Network Service Catchment

Scale @A3 1:55,000
00.226.45 0.9 1.35 1.8 Kilometers
N

Copyright protects this publication. Reproduction by whatever means is prohibited without prior written permission of the Chief Executive Officer of Livingstone Shire Council. Livingstone Shire Council will not be held liable under any circumstances in connection with or arising out of the use of this data nor does it warrant that the data is error free. Any queries should be directed to the Customer Service Centre, Livingstone Shire Council or telephone 1300 790 919.



Map TN - 03a
Transport Network
Plans for Trunk Infrastructure
Emu Park and Surrounds
Version - State Review
LIVINGSTONE PLANNING SCHEME 2018



Legend
Plans for Trunk Infrastructure
Future Trunk Infrastructure
▲ Road Intersection
— Road Link
Existing Trunk Infrastructure
— Roads
Other
▣ Priority Infrastructure Area Boundary
▣ Priority Infrastructure Area
▣ Area Outside Priority Infrastructure Area
▣ Cadastre - April 2024
Service Catchments
▣ TNSC - 01: Barlows Hill Transport Network Service Catchment
▣ TNSC - 02: Barmaryee Transport Network Service Catchment
▣ TNSC - 03: Causeway Lake Transport Network Service Catchment
▣ TNSC - 04: Cooees Bay Transport Network Service Catchment
▣ TNSC - 05: Hidden Valley Transport Network Service Catchment
▣ TNSC - 06: Lammermoor Transport Network Service Catchment
▣ TNSC - 07: Meikleville Hill Transport Network Service Catchment
▣ TNSC - 08: Mulambin Transport Network Service Catchment
▣ TNSC - 09: Pacific Heights Transport Network Service Catchment
▣ TNSC - 10: Rosslyn Transport Network Service Catchment
▣ TNSC - 11: Taranganba Transport Network Service Catchment
▣ TNSC - 12: Taroomball Transport Network Service Catchment
▣ TNSC - 13: Yeppoon Transport Network Service Catchment
▣ TNSC - 14: Emu Park Transport Network Service Catchment
▣ TNSC - 15: Kinka Beach Transport Network Service Catchment
▣ TNSC - 16: Zilzie Transport Network Service Catchment
▣ TNSC - 17: Inverness Transport Network Service Catchment
▣ TNSC - 18: Rockyview Transport Network Service Catchment
▣ TNSC - 19: Rural South Transport Network Service Catchment
▣ TNSC - 20: Rural North Transport Network Service Catchment

Scale @A3 1:120,000
0 0.5 1 2 3 4 Kilometers
N

Copyright protects this publication. Reproduction by whatever means is prohibited without prior written permission of the Chief Executive Officer of Livingstone Shire Council. Livingstone Shire Council will not be held liable under any circumstances in connection with or arising out of the use of this data nor does it warrant that the data is error free. Any queries should be directed to the Customer Service Centre, Livingstone Shire Council or telephone 1300 790 919.

Livingstone Shire Local Government Area

Map TN - 04a
Transport Network
Plans for Trunk Infrastructure
Rockyview and Surrounds
Version - State Review
LIVINGSTONE PLANNING SCHEME 2018