








**Legend**

**Zone Precincts**

-  ZP-01: Capricorn Coast Rural Precinct
-  ZP-02: Park Residential Precinct
-  ZP-03: Rosslyn Bay Precinct
-  ZP-04: Yeppoon Foreshore Tourism and Recreation Precinct
-  ZP-05: Tanby Road Commercial Transition Precinct
-  ZP-06: Cooe Bay Accommodation Precinct
-  ZP-07: Rosslyn Bay Accommodation Precinct
-  ZP-08: Major Centre Commercial Transition Precinct
-  ZP-09: Capricorn International Resort Precinct
-  ZP-10: Great Keppel Island Precinct
-  ZP-11: Kinka Local Business Precinct
-  ZP-12: Tanby Road Local Business Precinct
-  ZP-13: Yaamba Historic Township Precinct

**Locality**


-  Locality boundary
-  Cadastre

N



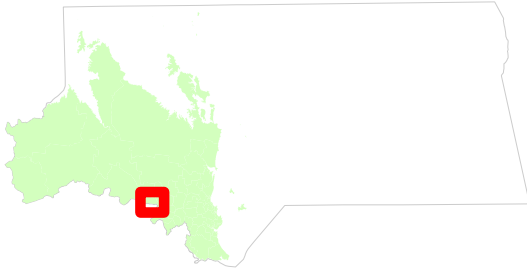
Scale @ A3

1:50,000



Copyright protects this publication. Reproduction by whatever means is prohibited without prior written permission of the Chief Executive Officer, Livingstone Shire Council. Livingstone Shire Council will not be held liable under any circumstances in connection with or arising out of the use of this data nor does it warrant that the data is error free. Any queries should be directed to the Customer Service Centre, Livingstone Shire Council or telephone 1300 790 919. The Digital Cadastral Data Base is current as at September 2019. Copyright The State Government of Queensland 2019. All other data copyright Livingstone Shire Council 2019.

Livingstone Shire



**Zone Precinct Map  
ZPM-18  
Locality of Yaamba**

Version 2



LIVINGSTONE PLANNING SCHEME 2018