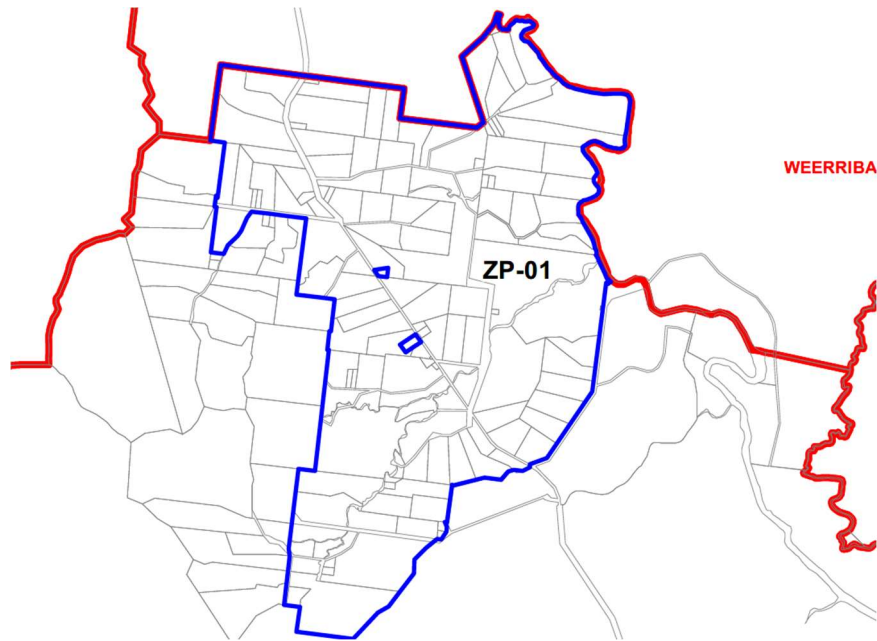


## Summary of Package 3 Zone Precinct Map Major Amendments

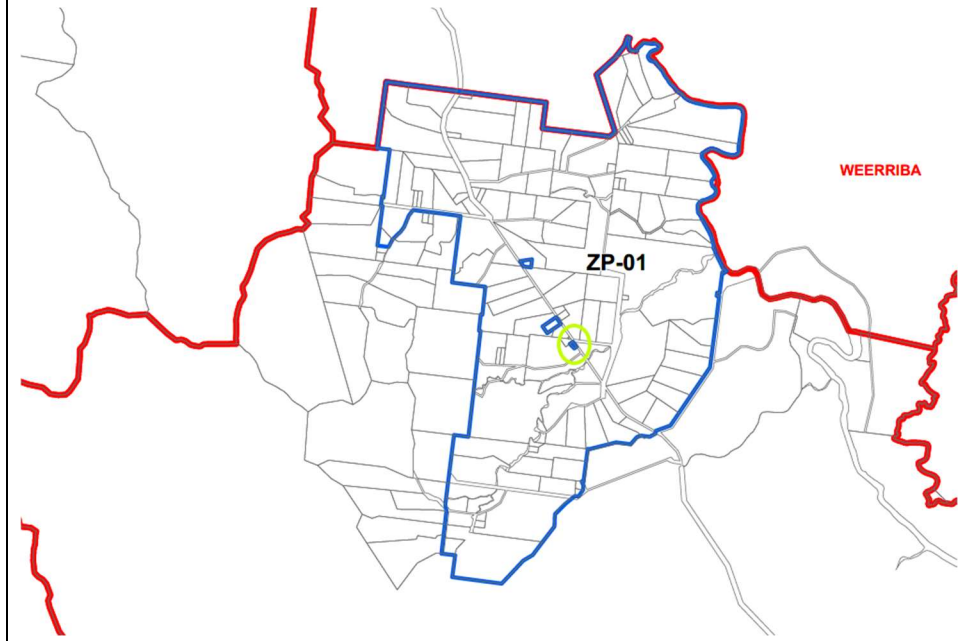
### Amendment Item 3.4

Amendment to Zone Precinct (ZP-01) boundary shown on Zone Precinct Map ZPM-05 for the locality of Byfield. The amendment removes lot 2 on RP862284 from this zone precinct because the lot is proposed to be allocated to the Community Facilities Zone instead of the Rural Zone. Zone Precinct ZP-01 is a specific precinct that applies only to Rural zoned land.

Extract: Current Zone Precinct Map ZPM-05



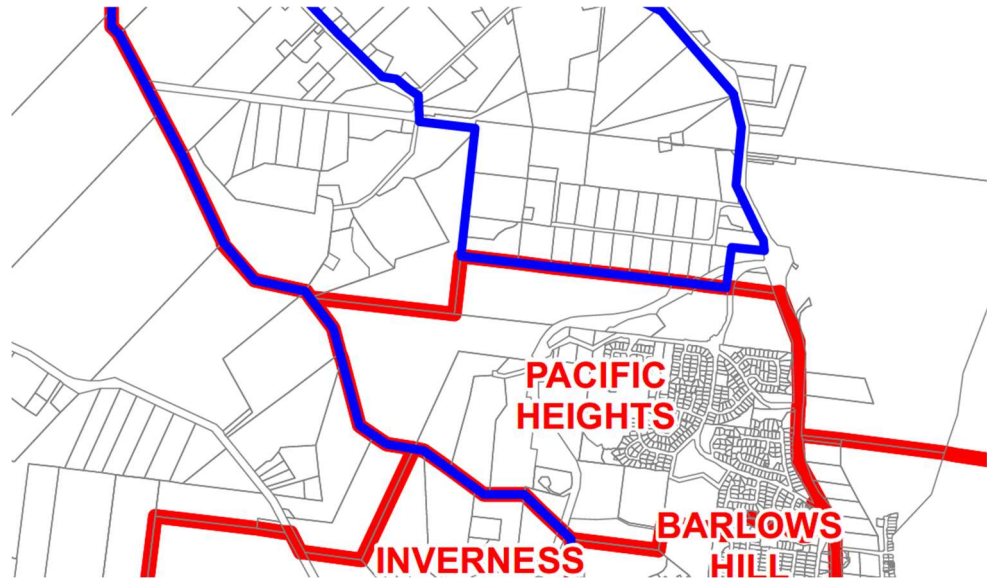
Extract: Amended Zone Precinct Map ZPM-05



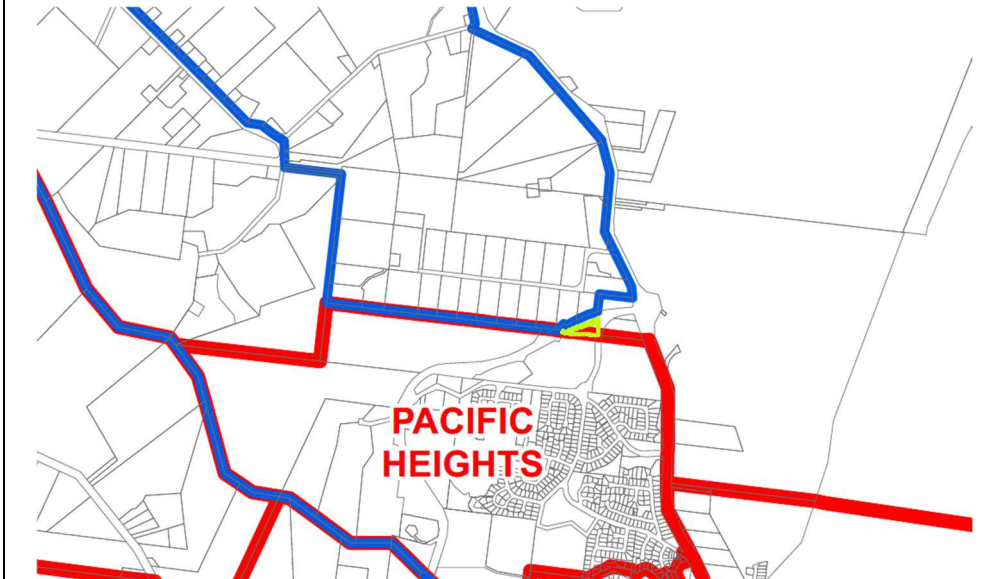
**Amendment Item 3.12**

**Amendment to Zone Precinct (ZP-01) boundary shown on Zone Precinct Map ZPM-08 for the locality of Farnborough. The amendment removes lot 3 on SP286139 from this zone precinct because the lot is not allocated to the Rural zone. Zone Precinct ZP-01 is a specific precinct that applies only to Rural zoned land.**

Extract: Current Zone Precinct Map ZPM-08



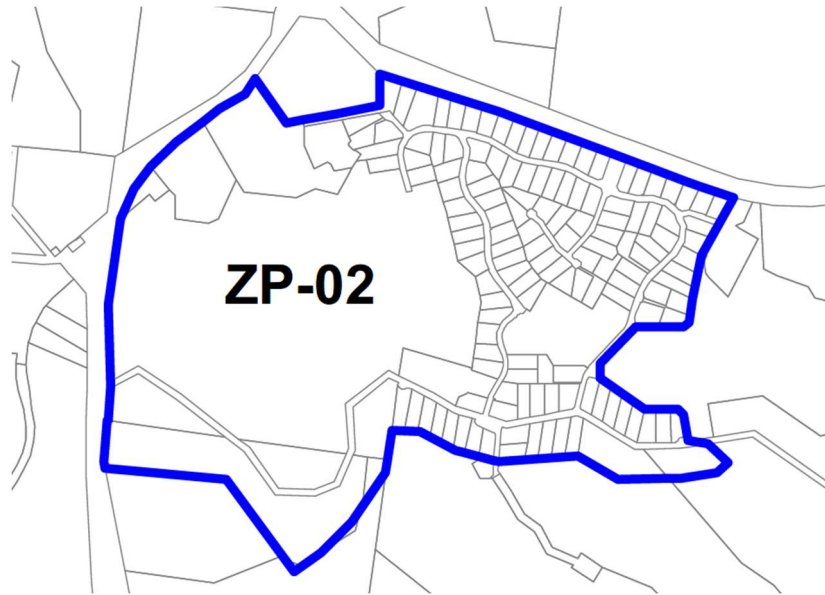
Extract: Amended Zone Precinct Map ZPM-08



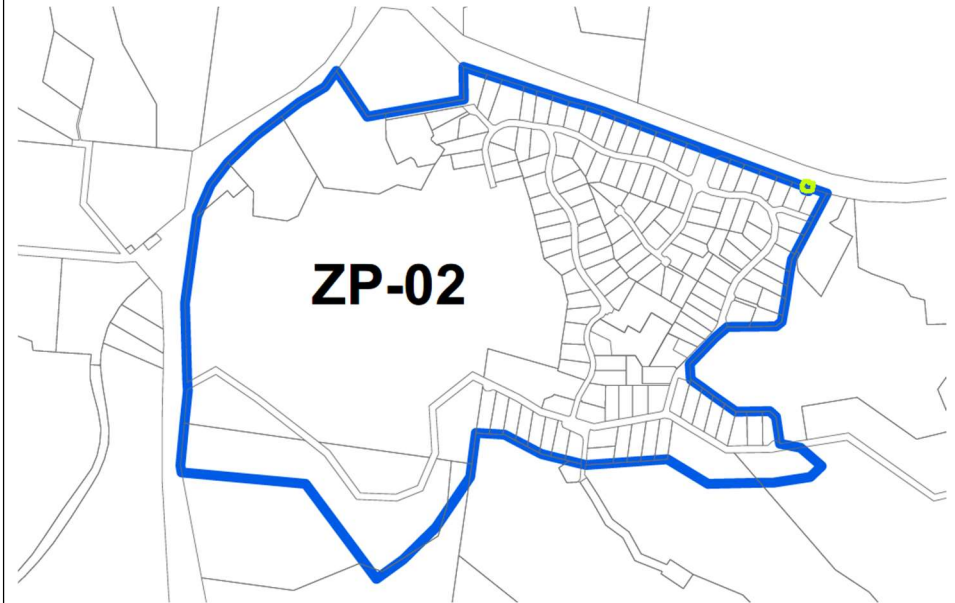
**Amendment Item 3.11**

**Amendment to Zone Precinct (ZP-02) boundary shown on Zone Precinct Map ZPM-14 for the locality of Tanby. The amendment removes lot 302 on SP203603 from this zone precinct because the lot is not allocated to the Rural Residential zone. Zone Precinct ZP-02 is a specific precinct that applies only to Rural Residential zoned land.**

Extract: Current Zone Precinct Map ZPM-14



Extract: Amended Zone Precinct Map ZPM-14



**Amendment to all zone precinct maps by adding more recent cadastre to each map.**