


Legend

Water Supply Network

Future Trunk Infrastructure

 PFTI Water Pump Station


 PFTI Water Reservoir

 PFTI Dam

 PFTI Water Trunk Main

Existing Trunk Infrastructure

 ETI Water Treatment SWN

 ETI Water Reservoirs SWN

 ETI Water Trunk Main SWN

Other

 Cadastre

 Locality Boundary

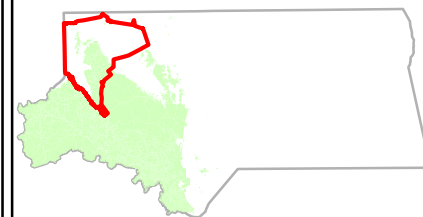
Scale @A3 1:452,000

0 4.25 8.5 17 Kilometers

N

Copyright protects this publication. Reproduction by whatever means is prohibited without prior written permission of the Chief Executive Officer of Livingstone Shire Council. Livingstone Shire Council will not be held liable under any circumstances in connection with or arising out of the use of this data nor does it warrant that the data is error free. Any queries should be directed to the Customer Service Centre, Livingstone Shire Council or telephone 1300 790 919. The Digital Cadastral Database is current as at June 2018. © The State Government of Queensland (Dept. of Natural Resources and Mines). All other data © Livingstone Shire Council.

Livingstone Shire



Note: Localities are indicated by a red boundary

Map 51 - 1

STANGE Water Supply Network Plan for Trunk Infrastructure

Version 1

LIVINGSTONE PLANNING SCHEME 2018

