





Legend

Stormwater Network

Future Trunk Infrastructure

-  PFTI Drainage Point Facilities
-  PFTI Drainage Paths

Existing Trunk Infrastructure

-  ETI District Treatment Facility
-  ETI Major Drainage Flowpaths SDN

Other

-  Cadastre
-  Locality Boundary

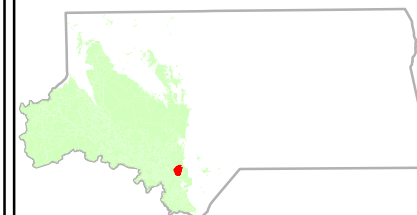
Scale @A3 1:32,000

0 0.3 0.6 1.2 Kilometers



Copyright protects this publication. Reproduction by whatever means is prohibited without prior written permission of the Chief Executive Officer of Livingstone Shire Council. Livingstone Shire Council will not be held liable under any circumstances in connection with or arising out of the use of this data nor does it warrant that the data is error free. Any queries should be directed to the Customer Service Centre, Livingstone Shire Council or telephone 1300 790 919. The Digital Cadastral Database is current as at June 2018. © The State Government of Queensland (Dept. of Natural Resources and Mines). All other data © Livingstone Shire Council.

Livingstone Shire



Note: Localities are indicated by a red boundary

Map 24 - 4

HIDDEN VALLEY Stormwater Network Plan for Trunk Infrastructure

Version 1

LIVINGSTONE PLANNING SCHEME 2018

