







Legend

Sewerage Network

Future Trunk Infrastructure

-  PFTI Sewer Treatment Plant
-  PFTI Sewer Pump Station
-  PFTI Sewer Main

Existing Trunk Infrastructure

-  ETI Sewer Pump SSN
-  ETI Sewer Treatment Plant SSN
-  ETI Sewer Trunk Mains SSN

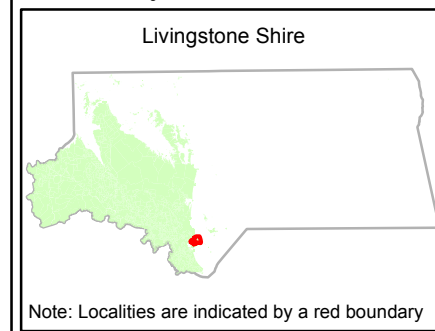
Other

-  Cadastre
-  Locality Boundary

Scale @A3 1:42,000

0 0.375 0.75 1.5 Kilometers

Copyright protects this publication. Reproduction by whatever means is prohibited without prior written permission of the Chief Executive Officer of Livingstone Shire Council. Livingstone Shire Council will not be held liable under any circumstances in connection with or arising out of the use of this data nor does it warrant that the data is error free. Any queries should be directed to the Customer Service Centre, Livingstone Shire Council or telephone 1300 790 919. The Digital Cadastral Database is current as at June 2018. © The State Government of Queensland (Dept. of Natural Resources and Mines). All other data © Livingstone Shire Council.



Map 18 - 2

EMU PARK Sewerage Network Plan for Trunk Infrastructure

Version 1