





Special Management Areas

-  Limit of known or potential acid sulfate soils (as mapped by the Department of Natural Resources and Mines)
-  5m AHD
-  20m AHD

NOTES:

1. For interpreting levels of assessment, the area below RL 20m AHD where construction may involve excavation below RL 5m AHD is the area between the identified 5m contour and 20m contour as indicated. 
2. In some area, contour information (particularly 5m AHD) is not available. For these areas, site survey will establish land affected by the special management area.
3. The Acid Sulfate Soils special management area comprises all land, soil and sediment at or below RL 5m AHD where ground level is less than RL 20m AHD.



Source Information: GIS data supplied by Livingstone Shire, 2003.
 Projection: AGD 84, Zone 56

Map O8B