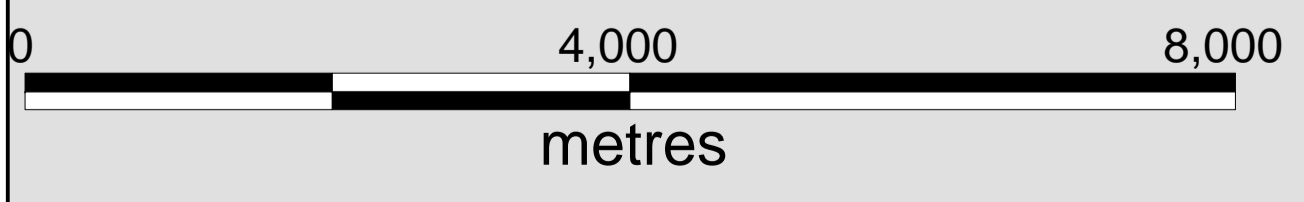



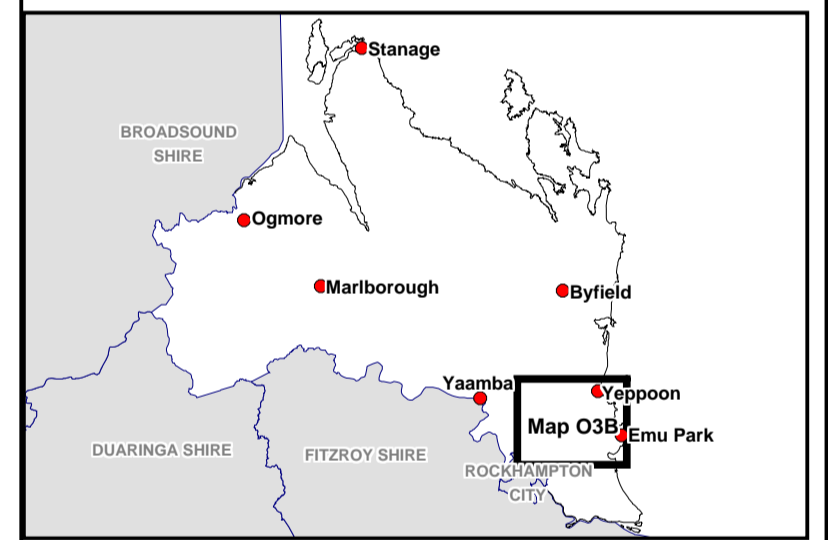
ROCKHAMPTON CITY



Special Management Areas

- Wetlands
- Waterways

LOCATION MAP



Source Information: GIS data supplied by Livingstone Shire, 2003.
 Projection: AGD 84, Zone 56

Planning Scheme 2005
living for lifestyle

Overlay Map
O3B/1

Last amendment date: 15 February 2008
 Commencement date: 17 October 2005
 Refer to Planning Scheme 2005 Endnotes for list of all amendments