



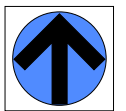


Stannage Structure Map

Precincts

-  Village
-  Conservation
-  Foreshore Management
-  Boundary PSM-7 Stannage Structure Map

North



Source Information: DCDB Supplied by Livingstone Shire, 2003.
Projection: AGD 84, Zone 56



Planning Scheme 2005

living for lifestyle

Planning Scheme Map
PSM 8

Commencement date: 17 October 2005

