





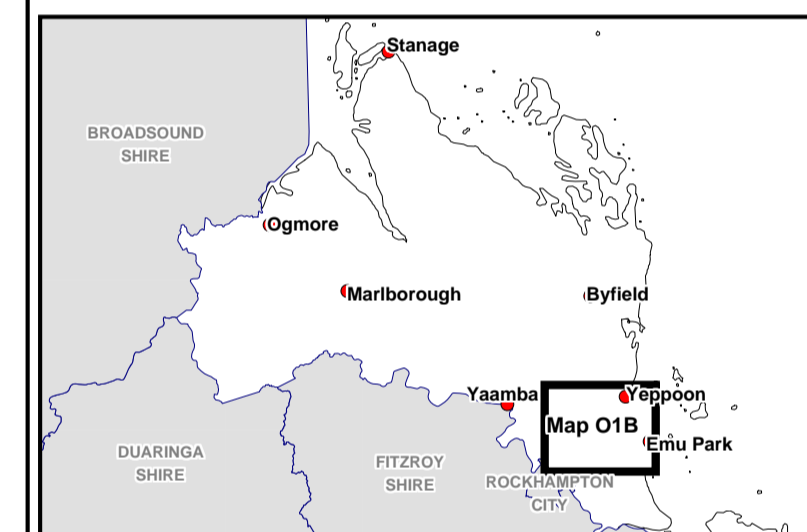


Special Management Areas

-  Protected Areas
-  Water Supply Catchment
-  Airport Affected Land

Extractive Resources

-  Existing and Potential Resources
-  KRA Boundary
-  Haulage Route



Source Information: GIS data supplied by Livingstone Shire, 2003.
Projection: AGD 84, Zone 56



NOTE:
This compiled map O1B shows special management areas information effective from 24 February 2009. It has been compiled from:

Map O1B - commenced 17 October 2005
Map O1B/1 - commenced 24 February 2009

COMPILED
Overlay Map
O1B

Commencement date: 24 February 2009