














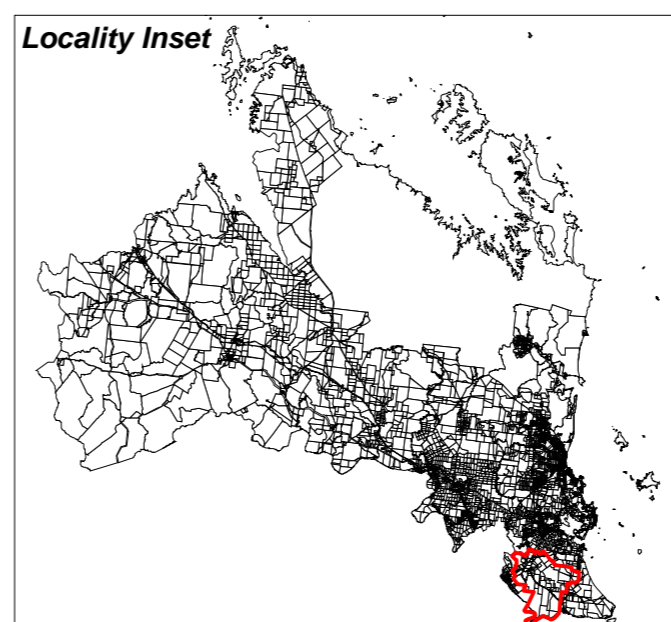


ZONES		PRECINCTS	
	Special Purpose		R1 Residential 1
	Open Space		R2 Residential 2
	Rural		R3 Residential 3
	Residential		LI Light Industry
	Comprehensive Development		GI General Industry
	Park Residential		
	Business		
	Industry		
	Village		
	Yeppoon Central		



Planning Scheme 2005

*living for lifestyle*

Zoning Map

**Z40**

Nankin

Commencement date: 17 October 2005

This publication has been produced by the Livingstone Shire Council and is based on cadastral data provided with the permission of the Department of Natural Resources  
 © 2000 State of Queensland (Department of Natural Resources) and Livingstone Shire Council

Map\_40.WOR

Source Information: GIS Data supplied by Livingstone Shire.