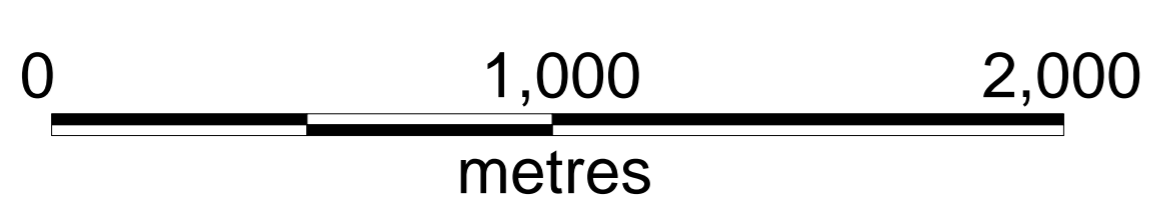
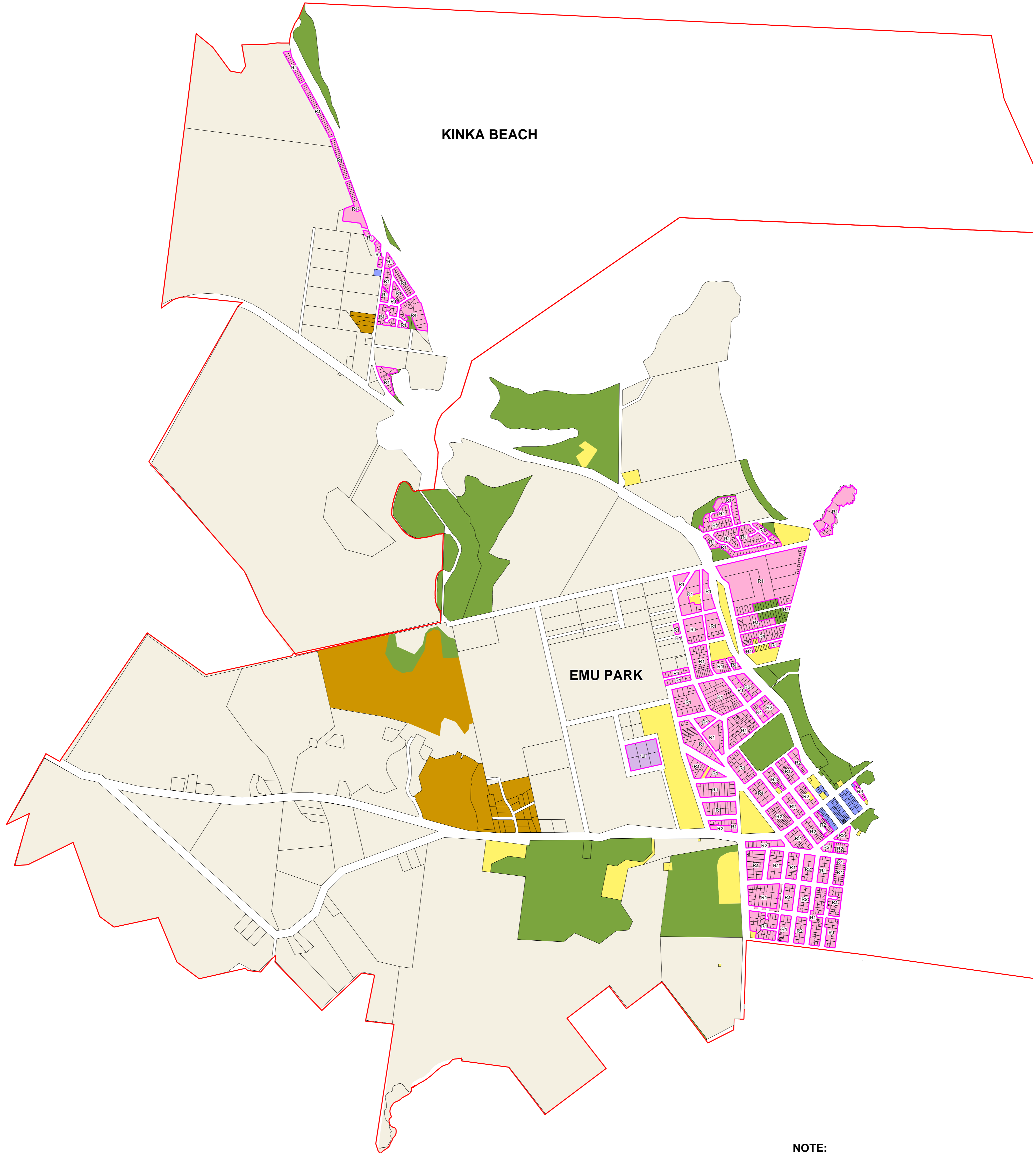


KINKA BEACH

EMU PARK

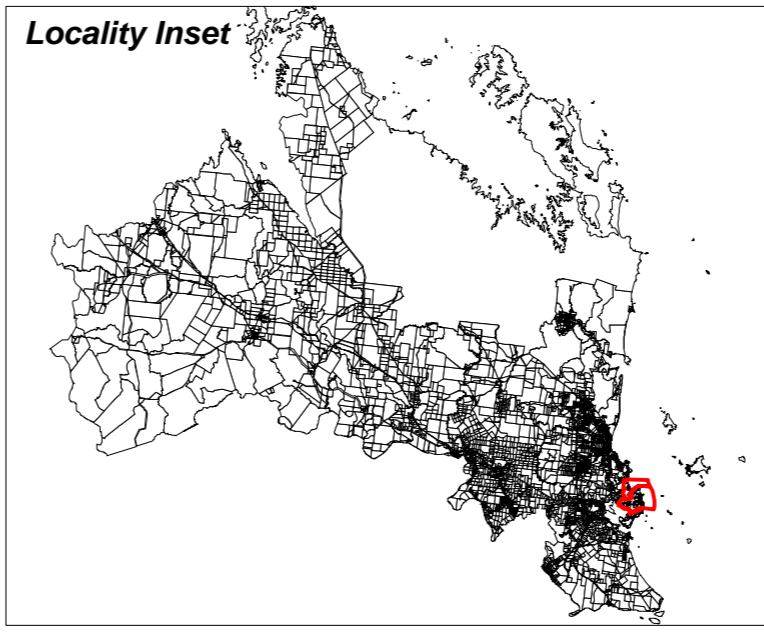


NOTE:
 This compiled map Z32 shows zoning information effective from 24 February 2009. It has been compiled from:

Map Z32 - commenced 17 October 2005
 Map Z32/1 - commenced 24 February 2009



ZONES	PRECINCTS



Planning Scheme 2005

living for lifestyle

COMPILED Zoning Map

Z32

Kinka Beach & Emu Park

Commencement date: 24 February 2009

This publication has been produced by the Livingstone Shire Council and is based on cadastral data provided with the permission of the Department of Natural Resources
 © 2000 State of Queensland (Department of Natural Resources) and Livingstone Shire Council

Map_32.WOR Source Information: GIS Data supplied by Livingstone Shire.