












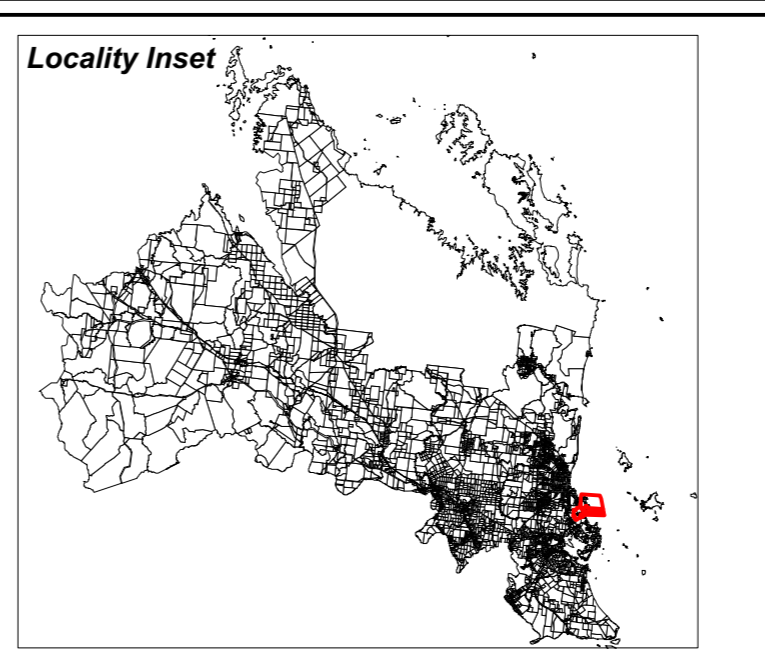
NOTE:
 This compiled map Z31 shows zoning information effective from 24 February 2009. It has been compiled from:
 Map Z31 - commenced 17 October 2005
 Map Z31/1 - commenced 24 February 2009

North


This publication has been produced by the Livingstone Shire Council and is based on cadastral data provided with the permission of the Department of Natural Resources
 © 2000 State of Queensland (Department of Natural Resources) and Livingstone Shire Council

Map_31.WOR Source Information: GIS Data supplied by Livingstone Shire.

ZONES	PRECINCTS
	R1 Residential 1
	R2 Residential 2
	R3 Residential 3
	LI Light Industry
	GI General Industry
	
	
	
	
	




Planning Scheme 2005

living for lifestyle

COMPILED Zoning Map

Z31

Causeway Lake, Mulambin & Rossllyn

Commencement date: 24 February 2009